

भारत सरकार



GOVERNMENT OF INDIA

वित्त मंत्रालय, राजस्व विभाग,

मुख्य आयुक्त कार्यालय

केन्द्रीय उत्पाद शुल्क एवं सेवा कर,

अहमदाबाद क्षेत्र, केन्द्रीय उत्पाद शुल्क भवन,

राजस्व मार्ग, अम्बावाड़ी अहमदाबाद ३८००१५.

Ministry of Finance, Department of Revenue,


Office of the Chief Commissioner,

Central Excise & Service Tax,

Ahmedabad Zone, Central Excise Bhavan,

Revenue Marg, Ambawadi, Ahmedabad - 380015.

दूरभाष Telephone: 079-26302133, 2630 3408, 2630 3418 . Fax: 079-26307389, Email: ccu-cexamd@nic.in



TRADE NOTICE NO.001/2017 DATED 16.06.2017

Sub: Central Excise & Service Tax – Jurisdiction of the Principal Chief Commissioner / Chief Commissioner of Central Excise and Service Tax and Principal Commissioner / Commissioner of Central Excise and Service Tax with respect to the territorial jurisdiction – Issuance of Notification No.12/2017-Central Excise (N.T.) to 14/2017-Central Excise (N.T.) all dated 09.06.2017 by the Central Board of Excise & Customs – Regarding.

The Trade is hereby informed that the Central Board of Excise & Customs (CBEC) has issued Notification No. 12/2017-Central Excise (N.T.) to 14/2017-Central Excise (N.T.) all dated 09.06.2017 which shall come into effect on a date to be notified later. Copies of the said notifications have been published in the CBEC website www/cbec.gov.in.

2. The trade is further informed that the purpose of these notifications is to appoint officers of various ranks as Central Excise Officers and assign them a jurisdiction different from the present one in order to legally empower officers in CBEC to undertake legacy work of Central Excise and Service Tax as well as Central Excise work in the post GST regime as per the new jurisdiction. Accordingly, the new jurisdiction of the Central Excise Divisions and Ranges are worked out as detailed in Annexure I to VI and would be effective from the date on which the notifications above come into effect.

3. The gist of the aforesaid notifications is furnished hereunder:

[i] Notification No. 12/2017-CE (N.T) dated 09.06.2017 – Vests the Central Excise officers as various ranks with all the powers under the Central Excise Act, 1944 and Chapter V of the Finance Act, 1994.

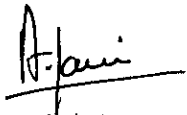
[ii] Notification No. 13/2017-CE (N.T.) dated 09.06.2017 - Notifies the jurisdiction of the Principal Chief Commissioner of Central Excise and Service Tax, Ahmedabad Commissionerates and the Principal Commissioners/Commissioners of Central Excise and Service Tax, including Commissioners [Appeals] and Commissioners [Audit], with respect to the territorial jurisdiction specified therein. Details are furnished in the annexure to this Trade Notice.

[iii] Notification No. 14/2017-CE (N.T.) dated 09.06.2017 - Delegation of powers to the Principal Chief Commissioner/ Chief Commissioner of Central Excise and Service Tax to assign show cause notices issued under the provisions of the Central Excise Act, 1944 and Chapter V of the Finance Act, 1994 to the Central Excise Officers sub-ordinate to them.

5. This Trade Notice is being issued so as to facilitate the Trade to know the jurisdiction of the reorganized Commissionerates, Divisions and ranges in the Ahmedabad Zone which will come into effect on a date to be notified.

6. The Trade and Industry Associations/Chambers of Commerce are requested to bring the contents of the Trade Notice to the notice of all their members.

7. The jurisdictional Commissioners are requested to inform all the taxpayers presently functioning under their respective jurisdiction about the new geographical jurisdiction upto the level of the Divisions/Ranges. The Commissioners are further requested to equip/sensitize all the offices, especially those handling the Taxpayers Service Centre in each Commissionerate about the new jurisdiction and to provide necessary guidance to the taxpayers in identifying their jurisdictional Division/Range. This will be used in Migration/Registration etc under the proposed GST regime.



(Ajay Jain)

Chief Commissioner

(Issued from F.NO. IV/16-02/CCO/GST/17-18)


To

As per mailing list enclosed

List of Recipients

1. The Chairman, Central Board of Excise & Customs, New Delhi
2. The Member (L&J)/ Member (Adm)/Member (Central Excise)/Member (Budget, Service Tax & Computerization)/Member (Customs), Central Board of Indirect Taxes & Customs, New Delhi.
3. The Commissioner, Commercial Tax Department, State Govt. of Gujarat.
4. The Director General, Directorate General of Human Resource Development, New Delhi
5. The Director General, Directorate General of Performance Management, New Delhi.
6. The Director General, Directorate General of Central Excise Intelligence, New Delhi
7. The Director General (systems), New Delhi.
8. The Director General, DRI, New Delhi.
9. The Chief Vigilance officer, CBEC, New Delhi.
10. The DG (Systems), Chennai.
11. The DG, Systems, New Delhi.
12. The ADG, Audit, Ahmedaba
13. The ADG, Vigilance, Ahmedabad.
14. The ADG, DGI, WZ, Mumbai.
15. The ADG, DRI, Ahmedabad Zone.
16. The ADG, DGCEI, Ahmedabad Zone.
17. The ADG, DGTS, New Delhi.
18. The Chief Commissioner, Central Excise & Service Tax, Vadodara Zone.
19. The Pr. Commissioner/Commissioner, Central Excise & Service Tax/Audit/Appeals, Ahmedabad Zone
20. The Pr. Commissioner/Commissioner Customs, Gujarat Zone.
21. The CERA, Ahmedabad
22. All members of RAC/Trade Associations/Chamber of Commerce, Ahmedabad Zone

ANNEXURE – I



1. Name of the Commissionerate: Ahmedabad South Commissionerate

2. Commissionerate Code: WS

JURISDICTION OF AHMEDABAD SOUTH COMMISSIONERATE

The jurisdiction covers the area of Ahmedabad City Taluka and the Daskroi Taluka in the District of Ahmedabad excluding (1) the area to the north of the Road starting from Riverfront near Times of India Office till SG highway via Swastik Char Rasta, Vijay Char Rasta, Memnagar Cross Road and Drive-In Road. (2) Area to the West of SG Highway starting from Thaltej Cross Roads towards Sanand Cross Roads till the limits of city Taluka (3) The portions and villages of City Taluka and Daskroi Taluka included in the jurisdiction of Ahmedabad North Commissionerate.

HEAD QUARTER ADDRESS OF AHMEDABAD SOUTH COMMITE	CENTRAL EXCISE BHAVAN, NEAR GOVERNMENT POLYTECHNIC, AMBAWADI, AHMEDABAD -380015
-------------------------------------------------	---------------------------------------------------------------------------------

JURISDICTION OF DIVISIONS / RANGES OF AHMEDABAD- SOUTH COMMITE

Division Name: Division-I (Rakhial)

Office Address	4th Floor, Central Excise Bhavan, Ambawadi, Ahmedabad-15
Jurisdiction	On the northern side it extends upto Relief road(Tilak road) from Nehru bridge to Kalupur Railway station and then from Sarangpur Bridge to area around St.Joseph Hospital, from there to Hirabhai Market to Diwan Ballubhai road to Kankaria Police choki to Kankaria lake and balvatika from there it extends to Maninagar Railway Station, Maninagar Village, Ghodasar village, Cadila Group, St.Joseph Hospital to Rajpur Hirapur, Gomtipur village and Sukhramnagar and then Mehta Petrol Pump to Sarangpur Bridge it extends upto Rakhial road from Patel Mill & from Patel Mill which is excluding there is an imaginary boundary runs to road between Rakhial Society and Rakhial Village from the backside of Monogram Mill upto Narol-Naroda Highway the area from Gomtipur Police station/St.Joseph Hospital through Patel Mills Ramkrushna Mills and area of Hirpur Village, Sukhramnagar upto Arbuda Mill excluding from Northern side. On the northern side from Narol-Naroda highway upto the end including Vastral, Bakrol, Bhujang, Ajaji-ni-muvadi, Mohadpura, Dhamtaran, Goherji-ni-muvadi, Govindada of Daskroi Taluka and also including the area to the south of Ahmedabad-Zalod Highway. On western side its jurisdiction extends from Nehru Bridge to Jamalpur char rasta along the eastern side of river Sabarmati including Ratan Pole, Pankore Naka, Jamalpur Astodia area upto and from Khokhara Bridge runs through railway track upto Cadila under bridge, Jashodanagar chokdi(cross road)including Balvatika along the Kankaria Circular road upto Swaminarayan College road and Swaminarayan College side upto Shahpur Tolnaka. On the eastern side it extends upto railway track from Kalupur railway station to railway track at St.Joseph Hospital from Narol-Naroda Highway to Vastral Gatred, Undrel, Ramodra, Bakrol, Bakrol Bhuj Bharda, Vadod, Ajajini muvadi, Kunjal khada ni movadi, Bingdani muvadi, Mehmedpura and chavda ni muvadi in Daskroi Taluka. On southern side it extends from upper side of railway track includes Bhalakia Mills Compound, Khokhara through Anupam Cinema, Ahmedabad New Cotton Mills, Rohit Mill upto Swastik char rasta and from Hatkeshwar road through Hatkeshwar circle

	char rasta and from Hatkeshwar road through Hatkeshwar circle to Jashodanagar chokdi.
--	---------------------------------------------------------------------------------------



RANGES of Division-I (Rakhial)

RANGE-I


Office Address	4th Floor, Central Excise Bhavan, Ambawadi, Ahmedabad-15
Jurisdiction	On the northern side the jurisdiction extends upto and inclusive of Ajaji-ni-Canal, Khodani Muvadi, Ringlu-ni-Muvadi and Badodara Village of Daskroi Taluka. It extends Undrel, Bhavda, Bakrol-Bujrang, Sussery, Ketrod, Vastral, Vadod of Daskroi Taluka and including the area to the south of Ahmedabad-Zalod Highway. On southern side it extends upto Gomtipur Jhulta Minars, Rasta Amraiwadi road from its intersection with Narol-Naroda Highway towardseast. On the western side it extend upto Gomtipur road, Sukhramnagar road except Gomtipur area including textile mills viz. Ahmedabad New Cotton Mills, Mihir Textiles, Ashima Denims & Bharat Suryodaya(closed).

RANGE-II

Office Address	4th Floor, Central Excise Bhavan, Ambawadi, Ahmedabad-15
Jurisdiction	On the northern side of this range extends upto the road from Udyognagar Post Office to Viratnagar (excluding Viratnagar) Narol-Naroda Highway (Soni Chawl) upto Mehta Petrol Pump at Rakhial Odhav Road. From Malaksaban Stadium and railway crossing Lal Bahadur Shashtri Marg upto Mehta Petrol Pump on Rakhial-Odhav. On the eastern side it extends from Mehta Petrol Pump to opposite of Sukhramnagar at Khandubhai Desai Marg. On Southern side it excludes upto Narol-Naroda Highway from its crossing by Odhav Road to Rajdeep Society. On the southern side it extends upto kulcha road from Rajdeep Society to Nagarvel Hanuman upto Gomtipur Road(excluding Gomtipur Village) from opposite side of Khandubhai Marg. Jurisdiction of this range including seven Mills viz. Anil Synthetics, New Rajpur Mills, Monogram Mills, Vivekananda Mill, Soma Textile Mills, Ajit Mills and Marsdan Spinning Mills.

RANGE-III

Office Address	4th Floor, Central Excise Bhavan, Ambawadi, Ahmedabad-15
Jurisdiction	On the northern side the jurisdiction of this range extends upto Cadila bridge from bagefirdosh on NH 8 (both the side). On the western side it extends upto Khokhara bridge. On eastern side it extends upto Ramol Village (including village) Memadpura, Dhamatvan, Goharaji-ni-muvadi, Bovinal Pura, and Chablaji ni muvadi, bhual, Harnij village of Daskroi Taluka. On the southern side it extends upto road from Vatva char rasta to railway crossing in south east. Over and above following textile mills are included:-1. Ambica Mill No.2, 2.Bhalkia Mill (closed) 3.Rohit Mill 4.M.H.Mill No.2. On the northern western side it extends upto Nagarvel Hanuman, via Bratmbhatta Road.

RANGE-IV

Office Address	4th Floor, Central Excise Bhavan, Ambawadi, Ahmedabad-
Jurisdiction	In the northern side the jurisdiction starts from Nehru Bridge to Kalupur Police Station of Relief Road, Fernandez Bridge to Gandhi road and Raipur Gate of Sarangpur road upto the Kulupur Railway Station includes Raipur, Sarangpur, Manekchowk, Sankadi Sheri, Khadia char rasta, Khadia, Panchkuva area. On western road it extends from Nehru Bridge to Behrampura along eastern side of river Sabarmati including Ratan Pole, Pankorenaka, Behrampura GIDC, Calico Mills and its allied units in Jamalpur Astodia area. On eastern side from Raipur gate to Kankaria Lake Maharshi Dayanand Marg including the area of City Mill Compound, New Textile Mills, Sarangpura Mill, Kesar-I Hind Mills, Abad Dairy, Hirabhai Market, New Cloth Market. Also in eastern side railway track from Kalupur Railway Station to St. Joseph Hospital to Kankaria Police Chowky include over the bridge from Sarangpur and Khokhara. It also extends from Kalupur Police station by Arjunlal road to Fernandez Bridge along Chandola leading Ramanlal Jari Marg than to Vivekananda road to its intersection with Sarangpur Road leading Maharshi Dayanand Marg to Kankaria Lake from ther Kankaria Circular road upto a pont of Swaminarayan College. On the southern side from Kankaria circular road upto Swaminarayan College road to Dani Limbda Police Chowky to Jamalpur Char rasta along side.

RANGE-V

Office Address	4th Floor, Central Excise Bhavan, Ambawadi, Ahmedabad-15
Jurisdiction	On the northern side the jurisdiction extends from Mehta Petrol Pump on Rakhial Road upto Sarangpur Bridge. on easter side it extends upto railway track from Sarangpur Bridge to the area around St. Joseph Hospital. On southern side it extends upto Gomtipur Zulta Minara rasta on railway track to St. Joseph Hospital including Rajpur Hirapur and Gomtipur Village also upto opposite side of Sukhramnagar at Khandubhai Desai Marg. Jurisdiction of this range includes M/s Arvind Intel (Nagri Mills), Arbuda Mills, Patel Mill, Ahmedabad Cotton Manufacturing Co and Ram Krishna Mill(Closed).

Division Name: Division-II (Vatva-I)

Office Address	3rd Floor, Central Excise Bhavan, Ambawadi, Ahmedabad-15
Jurisdiction	This division jurisdiction will start from north side of road commencing from vatwa Raiway crossing to Ramol crossing to Ramol Char rasta which includes the industrial area of GIDC phase I, II,III and IV and also includes Mahalaxmi Ind. area and the industrial area situated at west side of Vatva Railway Station.

RANGE-I

Office Address	3rd Floor, Central Excise Bhavan, Ambawadi, Ahmedabad-15
Jurisdiction	The jurisdiction of this range extends to the left side of state highway (Mehmdavad Road) upto 16 meters wide road (4T) covering plot series no. 55,36,37,39,40,41 & 42.

RANGE-II

Office Address	3rd Floor, Central Excise Bhavan, Ambawadi, Ahmedabad-15
Jurisdiction	The jurisdiction of this range extends to the right side of state highway(Mehmdabad road upto 10 meters road taking 'J' shape turn towards 16 meters wide road (4 C)ending at bvatva ramol road then right upto kharicut canal. This range includes plots of series 11 to 21 of Ph-III and plots of Sr. No.500 to 511,601 to 637 and 701 to 728.

**RANGE-III**

Office Address	3rd Floor, Central Excise Bhavan, Ambawadi, Ahmedabad-15
Jurisdiction	The jurisdiction of this range extends to plot no.76 to 139 of Ph-I GIDC Vatva i.e. east side road and upto Kharicut canal.

RANGE-IV

Office Address	3rd Floor, Central Excise Bhavan, Ambawadi, Ahmedabad-15
Jurisdiction	The jurisdiction of this range extends to plot no.1 to 75 of Ph-I Vatva, Ahmedabad except M/s. Nirma Chemical Works Pvt. Ltd., M/s Maradia Steel Ltd i.e plots situated between railway line west side of road. Except area behind M/s Patel Filter (HDO Process) (Including Patel Filter) upto Nirma Compound.

RANGE-V

Office Address	3rd Floor, Central Excise Bhavan, Ambawadi, Ahmedabad-15
Jurisdiction	The jurisdiction of this range covers the area of west side to Vatva Railway Station and south side of road starting from Vatva crossing to Vatva Village. And area behind M/s. Patel Filter (HDO Process) (Including Patel Filter) upto Nirma Compound.

Division Name- Division-III (Vatva-II)

Office Address	2 nd Floor, Central Excise Bhavan, Ambawadi, Ahmedabad-15
Jurisdiction	This Division will have jurisdiction from south side of road commencing from Vatva Railway crossing to Ramol char rasta road which includes the industrial area of GIDC Phase I,II and IV and the jurisdiction of this division will also include the villages of Daskroi Taluka, Vinzol, Hathijan, Devdi, Nandej, Badodara, Geratpur and Barejadi.

RANGE-I

Office Address	2 nd Floor, Central Excise Bhavan, Ambawadi, Ahmedabad-15
Jurisdiction	The jurisdiction of the range extends to the left side of state highway (Mehmdabad road) starting from 16 meter wide road (4T) covering plot series no. (S) 38,43,44,45,46,47,48,49,50,51,52,53,54.

RANGE-II

Office Address	2 nd Floor, Central Excise Bhavan, Ambawadi, Ahmedabad-15
Jurisdiction	The jurisdiction of this range extends to the right side of state highway (Mehmdabad road) starting from 10 meters road taking "J" shape turn extending upto 16 meter wide road(4 C) ending at vatva ramol road upto khari cut canal. This range includes plots of series no 20 to 35 of Phase IV, 76 plots of serial nos. 512 to 519. The jurisdiction of the range extended upto includes village of Daskroi taluka viz. Barejadi, Hathijan, Badodara, Gorapur, Devdi, Nandej, Vinzol villages

**RANGE-III**

Office Address	2 nd Floor, Central Excise Bhavan, Ambawadi, Ahmedabad-15
Jurisdiction	The jurisdiction of this range extended upto railway crossing GIDC Ph-I i.e. south side "A" and GIDC Phase-II. The shed lying between "A" road and road running parallel upto khari-cut canal covering lane 41 and L road lane 3. The jurisdiction of this range on the north west side runs parallel to road upto khari-cut canal. On the south side "N" Road commencing from railway line and again joining to "L" road meeting lane 31. It also includes the unit viz. M/s. Shah Textile Ltd. Plot No. 38/3 to 39/1, Phase-I.

RANGE-IV

Office Address	2 nd Floor, Central Excise Bhavan, Ambawadi, Ahmedabad-15
Jurisdiction	The jurisdiction of this range covers the sheds falling under the south east side of "N" road and it extends upto GIDC limit of Vatva Ph-II.

RANGE-V

Office Address	2 nd Floor, Central Excise Bhavan, Ambawadi, Ahmedabad-15
Jurisdiction	The jurisdiction of this range is on the east side lane no. 40 and lane no.31. The sheds falling on the south of "L" road between the intersection of lane 40 and 31 and east side of lane 31 and upto khari-cut canal covering the area of GIDC ph-II Vatva. It also includes the unit of Nirma Chemical Works Pvt. Ltd. of GIDC Phase-I Vatva.

Division Name- Diviison-IV (Narol)

Office Address	5th Floor, Central Excise Bhavan, Ambawadi, Ahmedabad-15
Jurisdiction	This division will have the jurisdiction over the southern side of old Dhor Bazar to Swami Narayan College to Bhulabhai Char Rasta to Behrampura police station to Jamalpur char rasta upto Sabarmati river. On the eastern side jurisdiction will extend upto sabarmati river from calico cross road to pirana village. On western side jurisdiction will extend from old Dhor bazar to Isanpur cross road to Bareja including village of Narol, Gamdi, Istolabad, Chosar, Jetalpur, Bareja. Nothern side from Bareja to

	pirna village upto Sabarmati river. In addition, it will also cover the villages of Daskroi Taluka viz. Irjelabad, Laxmipur, Lambha, Aslali, Muktipur, Mahijada, Navapura, Timbi, Vasai, Moraji, Giramtha, Paldi-kankrej, Ode and Kamod.
--	------------------------------------------------------------------------------------------------------------------------------------------------------------------------------------------------------------------------------------------



RANGE-I

Office Address	5th Floor, Central Excise Bhavan, Ambawadi, Ahmedabad-15
Jurisdiction	This range covers the area of the outside Jamalpur char rasta to Calico Mill tekra cross road upto Sabarmati river(Behrampura GIDC) and in southern side it extends upto sewage farm and octroi naka. In the eastern side of the octroi naka alongside of NH 8 upto Ranipur Patia. Cozy Hotel by pass road alongside srinivas no khancho. In the eastern side the area cover upto NH alongside the road upto Jamalpur Char rasta.

RANGE-II

Office Address	5th Floor, Central Excise Bhavan, Ambawadi, Ahmedabad-15
Jurisdiction	This range covers the area of units situated in the southern side of Behrampura Police Chowki to Bhulabhai Char rasta to Swaminarayan College upto old Dhor Bazar. In the western side the area includes from old Dhor bazar to Isanpur village Cross Road. In the northern side the area cover from Isanpur cross road upto Ranipur Patia, Cozy hotel (through narol circle). In the eastern side the area covers from ranipur patia, cozy hotel to alongside Srinivas no khancho to NH alongside road upto Narol Circle.

RANGE-III

Office Address	5th Floor, Central Excise Bhavan, Ambawadi, Ahmedabad-15
Jurisdiction	This range has got the jurisdiction over the entire area lying to the south of Narol-Naroda highway from Lal Bahadur Shashtri Bridge(Vasna Bridge) to the croo road between Narol Naroda road and Narol-Vatva road including pirana, gisapur, pipalj and Shahwadi village (excluding Sardar Patel estate and south side of NH No. 8)

RANGE-IV

Office Address	5th Floor, Central Excise Bhavan, Ambawadi, Ahmedabad-15
Jurisdiction	This range has got jurisdiction over the south side of Narol-Vatva road and Sardar Patel estate upto Bareja. This also includes the village of Daskroi Taluka.

RANGE-V

Office Address	5th Floor, Central Excise Bhavan, Ambawadi, Ahmedabad-15
Jurisdiction	This range has got the jurisdiction over the area of the south east of Narol-Naroda Road and Narol-Vatva Road (from Roopalee corner to Weizman corner) to Isanpur char rasta and Narol Vatva road to khario-cut canal.



Division Name- Division-V (Odhav)

Office Address	3rd Floor, Sahjanand Arcade, Helmet Chowk, Memnagar, Ahmedabad
Jurisdiction	The jurisdiction of the division includes Odhav village of Ahmedabad taluka and Kathwada, Bharkunda, Pasunj, Andevel, Bhatura, Kuba, Kunjadpura, Kujad, Kanbja, Singarwa, Bhualdi and Zanu of Daskroi Taluka but excluding the area to the south of Ahmedabad-Zalod Highway.

RANGE-I

Office Address	3rd Floor, Sahjanand Arcade, Helmet Chowk, Memnagar, Ahmedabad
Jurisdiction	The entire area to the East of G.V.M.M. covering north and south side Odhav Road upto border of dehgam taluka including Kathwada, Singarwa, Bhualdi, Zanu Pasuni, Ialpara, Kubadthal, Kanbha, Kuha, Kanjad, Bhatpur and Vadrel village of Daskroi taluka and shed plot no. 1 to 140 of G.V.M.M.

RANGE-II

Office Address	3rd Floor, Sahjanand Arcade, Helmet Chowk, Memnagar, Ahmedabad
Jurisdiction	Entire area of GVMM excluding shed/plot numbers 1 to 140 and starts from right hand side of Odhav-Kathwada road upto all side (including all compounds).

RANGE-III

Office Address	3rd Floor, Sahjanand Arcade, Helmet Chowk, Memnagar, Ahmedabad
Jurisdiction	All the units of the southern side of Odhav-Kathwada main road of GIDC Odhav excluding area upto L-types shed and upto ATE Mfg. Co., including Chhotalal Chawk.

RANGE-IV

Office Address	3rd Floor, Sahjanand Arcade, Helmet Chowk, Memnagar, Ahmedabad
Jurisdiction	The area between Narol-Naroda Highway Road on West side and no left side, area of Odhav GIDC upto 80' wide road and including of "L" type shed.

RANGE-V

Office Address	3rd Floor, Sahjanand Arcade, Helmet Chowk, Memnagar, Ahmedabad
Jurisdiction	Area covering left side of Odhav-Kathwada road starting from 80' road upto the border of Kathwada village.

Division Name- Divison-VI (Vastrapur)



Office Address	1st Floor, APM Nr. Seema Hall, Anandnagar Road, Satellite, Ahmedabad
Jurisdiction	Its jurisdiction contains the area to the western side of Sabarmati River. Its outer boundary starts from Nehru Bridge to Times of India Cross Roads on Ashram Road and then towards Navrangpura Road by railway crossing and heading towards Thaltej through Commerce Six Road, Vijay Char Rasta, Helmet Cross Roads, Drive in Cinema, Sal Hospital Cross Road till SG Highway. From SG Highway it is extended upto junction near Pakwaan Restaurant from there onto Judges Bungalow Road and then straight till it reaches Himmatlal Park and then towards Bima Nagar Road and then towards junction near Sahjanand College and from there towards Nehru Nagar Circle from there it extends towards AMbavadi Circle, from there towards Parimal Garden via Kalyan Jewellers onto Gujarat College Road and then straight till it reaches Riverfront.

RANGE-I

Office Address	3 rd Floor, APM Mall Nr. Seema Hall, Anandnagar Road, Satellite, Ahmedabad
Jurisdiction	Its outer boundary starts from Thaltej Cross Roads towards Helmet Cross Roads, from there towards Andhjan Mandal. From there towards junction at SG highway via Sargam marg and NFD Circle. From there towards Thaltej Cross Roads.

RANGE-II


Office Address	3 rd Floor, APM Mall Nr. Seema Hall, Anandnagar Road, Satellite, Ahmedabad
Jurisdiction	Its outer boundary starts from junction at SG Highway near Pakwaan Restaurant and from there onto Judges Bungalow Road and straight till it reaches Himmatlal Park from there towards Andhjan Mandal. From there towards junction at SG highway via Sargam marg and NFD Circle. From there towards junction at SG Highway near Pakwaan Restaurant.

RANGE-III

Office Address	3 rd Floor, APM Mall Nr. Seema Hall, Anandnagar Road, Satellite, Ahmedabad
Jurisdiction	Its outer boundary starts from Helmet Cross Roads and then towards Himmatlal Park then towards Bima Nagar Road and then towards junction near Sahjanand College and from there towards Nehru Nagar Circle from there it extends towards AMbavadi Circle, from there towards Parimal Garden via Kalyan Jewellers. From Parimal Garden towards Vijay Char rasta via Gulbai Tekra Road and University Road. From Vijay Char Rasta towards Helmet Cross Roads.

RANGE-IV

Office Address	3 rd Floor, APM Mall Nr. Seema Hall, Anandnagar Road, Satellite, Ahmedabad
Jurisdiction	Its outer boundary starts from Vijay Char Rasta towards Parimal Garden via University Road and Gulbai Tekra Road. From Parimal Garden towards Old Sharda Mandir Crossing and then it extend towards Navrangpura Railway Crossing via Netaji Road and Mithakali Circle. Fom Navrangpura Railway Crossing towards Vijay Char Rasta via Swastik Cross Roads.

**RANGE-V**

Office Address	3 rd Floor, APM Mall Nr. Seema Hall, Anandnagar Road, Satellite, Ahmedabad
Jurisdiction	Its boundary starts from riverfront near Ellisbridge and from there towards Old Sharda Mandir Crossing via Gujarat College Road and then it extend towards Navrangpura Railway Crossing via Netaji Road and Mithakali Circle. Fom Navrangpura Railway Crossing towards riverfront.

Division Name- Division-VII (Satellite)


Office Address	3 rd Floor, APM Mall Nr. Seema Hall, Anandnagar Road, Satellite, Ahmedabad
Jurisdiction	Its jurisdiction contains the area to the western side of Sabarmati River. Its outer boundary starts from Dr. Ambedkar Bridge from there straight towards Mahatma Jyotiba Phule Cross Roads via Anjali Cross Roads. From there straight towards SG highway near Prahlad Nagar Garden via Shyamal Cross Roads. From junction at SG highway towards junction near Pakwaan Restaurant. From there onto Judges Bungalow Road and then straight till it reaches Himmatlal Park and then towards Bima Nagar Road and then towards junction near Sahjanand College and from there towards Nehru Nagar Circle from there it extends towards AMBavadi Circle, from there towards Parimal Garden via Kalyan Jewellers onto Gujarat College Road and then straight till it reaches Riverfront .

RANGE-I

Office Address	3 rd Floor, APM Mall Nr. Seema Hall, Anandnagar Road, Satellite, Ahmedabad
Jurisdiction	Its outer boundary starts from junction at SG Highway near Pakwaan Restaurant and from there onto Judges Bungalow Road and straight till it reaches Himmatlal Park from there towards Bima Nagar Road and then towards junction near Sahjanand College and from there towards Nehru Nagar Circle and from there towards ISKCON Temple junction at SG highway via Shivranjani CrossRoads and Satellite Road. From SG Highway towards junction at SG Highway near Pakwaan Restaurant.

RANGE-II

Office Address	3 rd Floor, APM Mall Nr. Seema Hall, Anandnagar Road, Satellite, Ahmedabad
Jurisdiction	Its outer boundary starts from junction at SG Highway near Prahlad Nagar Garden and from there towards east till it reaches junction near Prenatirth Derasar Road and then heading towards Satellite Road via Prenatirth Derasar Road near Star Bazaar. From there towards junction at SG Highway near ISKCON Temple and from there towards junction at SG Highway near Prahlad Nagar Garden.

**RANGE-III**

Office Address	3 rd Floor, APM Mall Nr. Seema Hall, Anandnagar Road, Satellite, Ahmedabad
Jurisdiction	Its outer boundary starts from Mahatma Jyotiba Phule Cross Roads and from there towards Nehru Nagar Circle from there it extend towards Satellite Road via Shivranjani CrossRoads. From Satellite Road near Star Bazaar it extends towards Prenatirth Derasar Road till it reaches Anandnagar Road from there towards Mahatma Jyotiba Phule Cross Roads.

RANGE-IV


Office Address	3 rd Floor, APM Mall Nr. Seema Hall, Anandnagar Road, Satellite, Ahmedabad
Jurisdiction	Its outer boundary starts from riverfron near Ellisbridge towards Paldi Road till it reaches the junction of Paldi Road and Netaji Road. From this junction towards Netaji Road and then onto New Sharda Mandir Road till it reaches Bridge near Jivraj Mehta Marg. From there towards Nehrunagar Circle. From there it extends towards Ambavadi Circle, from there towards Parimal Garden via Kalyan Jewellers onto Gujarat College Road and then straight till it reaches Riverfront near Ellisbridge.

RANGE-V

Office Address	3 rd Floor, APM Mall Nr. Seema Hall, Anandnagar Road, Satellite, Ahmedabad
Jurisdiction	Its outer boundary starts from riverfron near Ellisbridge towards Paldi Road till it reaches the junction of Paldi Road and Netaji Road. From this junction towards Netaji Road and then onto New Sharda Mandir Road till it reaches Bridge near Jivraj Mehta Marg. From there towards Dr. Ambedkar Bridge.

Division Name- Division-VIII (Vejalpur)

Office Address	1 st Floor, APM Mall Nr. Seema Hall, Anandnagar Road, Satellite, Ahmedabad
Jurisdiction	Its jurisdiction contains the area to the north-western side of



	Sabarmati River. Its outer boundary starts from Dr. Ambedkar Bridge from there straight towards Mahatma Jyotiba Phule Cross Roads via Anjali Cross Roads. From there straight towards SG highway near Prahlad Nagar Garden via Shyamal Cross Roads. From junction at SG highway near Prahlad Nagar Garden towards south till the limits of city taluka.
--	---------------------------------------------------------------------------------------------------------------------------------------------------------------------------------------------------------------------------------------------------------------------------------------------------------------------------------------------------------

RANGE-I

Office Address	1 st Floor, APM Mall Nr. Seema Hall, Anandnagar Road, Satellite, Ahmedabad
Jurisdiction	Its outer boundary starts from junction at SG highway near Prahlad Nagar Garden and from there towards Sanand Cross Roads and then it extend upto junction near Essar Petrol Pump and from there onto 100 ft Road till it reaches Railway Crossing and then towards Vastrapur Railway Station.

RANGE-II

Office Address	1 st Floor, APM Mall Nr. Seema Hall, Anandnagar Road, Satellite, Ahmedabad
Jurisdiction	Its outer boundary starts from junction near Essar Petrol Pump and from there onto 100 ft Road till it reaches Railway Crossing and then towards Vastrapur Railway Station. From there towards Vejalpur Road till it reaches Vejalpur junction near Bridge and from there towards Vasna Road and from there towards junction near Essar Petrol Pump via Vishala Circle.

RANGE-III

Office Address	1 st Floor, APM Mall Nr. Seema Hall, Anandnagar Road, Satellite, Ahmedabad
Jurisdiction	Its boundary starts from junction on Anand Nagar Road and from there towards Vastrapur Railway Station and then towards Bridge near Jivraj mehta Marg via Vejalpur Road. From there it extend towards Mahatma Jyotiba Phule Cross Roads and from there towards Anand Nagar Road via Shyamal Cross Roads.

RANGE-IV

Office Address	1 st Floor, APM Mall Nr. Seema Hall, Anandnagar Road, Satellite, Ahmedabad
Jurisdiction	Its outer boundary starts from Dr. Ambedkar Bridge from there straight towards Mahatma Jyotiba Phule Cross Roads via Anjali Cross Roads. From there it extend towards Vejalpur junction near Bridge via Jivraj Mehta Marg. From there towards Vasna Road and from there towards Vishala Circle and from there onto Narol Sarkhej highway till it reaches Bridge at Narol Sarkhej highway.

RANGE-V

Office Address	1 st Floor, APM Mall Nr. Seema Hall, Anandnagar Road, Satellite, Ahmedabad
Jurisdiction	Its jurisdiction contains the area falling in city taluka between

	river, road from Vishala Circle to Bridge at Narol-Sarkhej Highway and road from Vishala Circle to Sanand Cross Roads.
--	------------------------------------------------------------------------------------------------------------------------



ANNEXURE – II

1. Name of the Commissionerate: Ahmedabad North Commissionerate

2. Commissionerate Code: WT



JURISDICTION OF THE AHMEDABAD-NORTH COMMISSIONERATE

The Commissionerate will have the jurisdiction of the areas on the eastern side of Sabarmati river starting from Nehru Bridge towards northern side of Relief Road extending up to Kalupur, on southern side to the east of railway tracks from Kalupur Bridge to Sarangpur Bridge. From Sarangpur Bridge to the Northern side of the road from Sarangpur Bridge to the corner of Patel Mills on Rakhial Road via Hatikhai. From Patel Mills, there is an imaginary boundary lying on the outer boundary of Patel Mills and Raipur Mills (including both Mills) and, then, the wall separating Raipur Mills and Vivekanand Mill, the imaginary boundary runs through the roads between Rakhial Society and Rakhial village passing through the backside of Monogram Mills upto Naroda Highway. From there, it includes the area lying on the eastern side of Narol-Naroda Highway upto the intersection of Narol-Naroda Highway and Odhav Road at Indian Oil Corporation, and Muthia, Enasan, Pardhol, Vahelal, Huka, Naroda Lialis, Navrangpura villages of Daskroi Taluka. The jurisdiction also includes the entire area of city Taluka west of Sabarmati River (**Excluding** the area having following limits; on north side, the line running from Nehru Bridge to Navrangpura Police Station via Ashram Road, Swastik Char Rasta, Commerce Six Road towards Drive-in Road upto Thaltej Cross Road on S. G. Highway; on west side, SG Highway starting from Thaltej cross road upto City Taluka Limit toward south; on east side, Sabarmati river starting from Nehru bridge upto Ahmedabad City Taluka limit towards south; on south side, Ahmedabad city taluka limit) and all villages of Daskroi taluka on the western side of Sabarmati river. The Jurisdiction also includes Sanand, Dholka, Dholera, Bavla, Mandal, Dhanduka, Viramgam & Detroj-Rampura Taluka of Ahmedabad District.

HEAD QUARTER OFFICE ADDRESS OF AHMEDABAD NORTH COMMISSIONERATE	1 ST FLOOR, CUSTOM HOUSE, OPP OLD HIGH COURT, NAVRANGPURA, AHMEDABAD 380 009.
----------------------------------------------------------------	------------------------------------------------------------------------------------------

JURISDICTION OF THE DIVISIONS/RANGES OF AHMEDABAD NORTH COMMISSIONERATE

Division Name: DIVISION-I (NARODA)

Office address	JIVABHAI MANSION, BASEMENT, GROUND FLOOR, 1 ST , 2 ND & 3 RD FLOOR, ASHRAM ROAD, A'BAD
Jurisdiction	The jurisdiction of the Division starts from the Saijpur Bogha Tower and on north-west side railway track (Ahmedabad Prantij railway link passing through Saijpur Bogha) upto Saijpur Bogha and the area including the Airport area, Cantonment area and Camp Hanuman, Sadar Bazar and from there runs along the eastern bank of the Sabarmati Compassing the entire area of Ahmedabad City Taluka from Camp Hanuman to Kotarpur village thereby including the village of Hansol and Hanspura. From Hanspura the jurisdiction of this division includes the village of Muthia, Enasan, Pardhol, Vahelal, Huka, Naroda, Bilasiya, Navrangpura of Daskroi Taluka and southern side upto Thakkarbapanagar including Krishanagar. Thus, the area of this division also includes Naroda road (from Saijpur Bogha tower).

RANGE-I

Office address	VIDYALYA CHAMBER, GROUND FLOOR, 1ST & 2ND FLOOR, PALDI, AHMEDABAD
Jurisdiction	Entire area covering Ph-IV of GIDC, Naroda and northern side of railway crossing which extends upto railway track southern side excluding 21 units of Ph-IV and III main road of Indian Gum to railway crossing upto western side.

**RANGE-II**

Office address	VIDYALYA CHAMBER, GROUND FLOOR, 1ST & 2ND FLOOR, PALDI, AHMEDABAD
Jurisdiction	The area is covering C-80 feet road, west of E-80 feet road. Railway track on southern side of Ph-I and Ph-II GIDC Naroda northern side. The area also includes units of northern side of E-80 feet road upto railway crossing excluding units of Ph-IV and III main road of Indian Gum to railway crossing upto western side and units located on eastern side of Muthia village beyond GIDC Naroda.

RANGE-III

Office address	VIDYALYA CHAMBER, GROUND FLOOR, 1ST & 2ND FLOOR, PALDI, AHMEDABAD
Jurisdiction	The entire area of GIDC, Naroda to the west of C-80 feet road. On western side it extends upto Dehgam road crossing. On northern side, it extends upto Bhadreswar village including ITI area, on southern side it extends upto railway line and excludes Ph-III of GIDC, Naroda.

RANGE-IV

Office address	VIDYALYA CHAMBER, GROUND FLOOR, 1ST & 2ND FLOOR, PALDI, AHMEDABAD
Jurisdiction	The entire area between Forge & Blower (excluding) and Dehgam railway crossing. On northern side railway track upto Saijpur Bogha area and the area including ITI, Airport, Cantonment area, Sadar Bazar, Kubernagar, Hanol and Kotarpur. On southern side upto Thakkarbapanagar road including Krishnanagar.

RANGE-V

Office address	VIDYALYA CHAMBER, GROUND FLOOR, 1ST & 2ND FLOOR, PALDI, AHMEDABAD
Jurisdiction	RIL including private bonded warehouse and surrounding units of RIL i.e. units in Ph-I and II of GIDC Naroda. It covers area of western side of E-80 feet road upto Indian Gum (excluding).

Division Name: Divison-II (NARODA ROAD)

Office address	VIDYALYA CHAMBER, GROUND FLOOR, 1ST & 2ND FLOOR, PALDI, AHMEDABAD
Jurisdiction	The jurisdiction of this division starts from eastern bank of Sabarmati river (from Subash Bridge to Nehru bridge) and along the eastern side of Railway tracks known as Ahmedabad-Prantij line passing through Asarwa railway station to Saijpur Bogha Tower. From southern outskirts of Navarangpura village, Thakkarbapanagar Road, marks the southern limits of this division upto crossing of Anil Road and Thakkarbapanagar road from there Anil Road upto Saraspur mill(including Sasarpur mill) and on

south-west upto Saraspur road connecting Kalupur bridge.

On southern side around the east railway tracks from Kalupur Bridge to Sarangpur Bridge from Sarangpur bridge its jurisdiction lies to the north road from Sarangpur bridge to corner of Patel Mills on Rakhial road via Hathikhai; from Patel Mills there is an imaginary boundary which runs on the outer boundary of Patel Mills and Raipur Mills (including both mills) and then the wall separating Raipur mills and Vivekanand mills so as to include raipur mills and Vivekanand mills but excludes Vivekanand mills; from there the imaginary boundary runs through the roads between Rakhial society and Rakhial village passing through the backside of Monogram Mills upto Naroda highway; from there it includes the area lying to the east Narol-Naroda highway upto the intersection of Narol-Naroda highway and Odhav road at I.O.L., from this intersection at IOL at Rajdeep society near Odhav GIDC plot No. 358.

Further, it extends upto the Relief road to Delhi Darwaja to Subhash bridge i.e. western side includes Dudheshwar, Shahpur, Tavdipura.

On western side, its jurisdiction extends upto Dr. Tankaria Road from Sardar Park to Delhi Darwaja. On north-east, it extends upto railway track along city road. From city road to the railway crossing of Girdharnagar on the east, it extends upto Ghee Kanta road (Dr. Ambedkar road), relief road to Delhi Darwaja on Kasturba Gandhi road, from Delhi Darwaja along Kasturba Gandhi Road upto New Gujarat Cotton Mill No. 2 from New Gujarat Cotton Mills No. 2 to old Manekchowk mills to Girdharnagar railway crossing, Kasturba Gandhi Road to Sahid Haribhai railway crossing. On the southern side, it extend upto relief road from sardar park to Ghee kanta (excluding the park).

The jurisdiction extending upto the Municipal limits from city road to Saijpur Bogha and, upto Asarva Railway crossing on the railway line.

The jurisdiction extending upto Civil Hospital road and city road from Cantonment to Aryoday Mills including the Mills. From Civil Hospital road near Aryoday Mills to metre gauge railway track. On the south-west, it extends upto railway track from Aryoday Mills to Asarva crossing.

The jurisdiction of this range extends upto Kasturba Gandhi road from Delhi Darwaja to New Gujarat Cotton Mills no. 2 and from there to old Manekchowk mills and new Manekchowk mills (including both the mills.).

On the western side, it extends upto Dr. Ambedkar road (Ghee Kanta road) from Ghee Kanta to Delhi Darwaja. On the southern side, it extends upto relief road from Ghee Kanta to Sarangpur Bridge.

On the northern side, the jurisdiction extends upto the Municipal limit from city road to Dafnala; from Dafnala along the eastern bank of Sabarmati river to railway bridge. On the eastern side, it extends upto Civil Hospital road,; from city road to Aryoday Mills (excluding the mills). On the western side, it extends upto the metre gauge railway track touching Rajnagar mills and Aryoday mills. This Division has jurisdiction over old Commercial mills and Rajnagar mills.

Thus, the area of this division road starts from Eastern



	Bank of Sabarmati river to the east of Narol-Naroda highway upto the intersection of Narol-Naroda highway and Odhav road at IOL, from this intersection at IOL at Rajdeep society near Odhav GIDC plot No. 358.
--	-----------------------------------------------------------------------------------------------------------------------------------------------------------------------------------------------------------------



RANGE-I

Office address	VIDYALYA CHAMBER, GROUND FLOOR, 3 rd FLOOR, PALDI, AHMEDABAD
Jurisdiction	<p>The jurisdiction of this range extends upto the eastern bank Sabarmati river from Subhash bridge to Nehru bridge.</p> <p>On western side, its jurisdiction extends upto Dr. Tankaria Road from Sardar Park to Delhi Darwaja. On north-east, it extends upto railway track along city road. From city road to the railway crossing of Girdharnagar on the east, it extends upto Ghee Kanta road (Dr. Ambedkar road), relief road to Delhi Darwaja on Kasturba Gandhi road, from Delhi Darwaja along Kasturba Gandhi Road upto New Gujarat Cotton Mill No. 2 from New Gujarat Cotton Mills No. 2 to old Manekchowk mills to Girdharnagar railway crossing, Kasturba Gandhi Road to Sahid Haribhai railway crossing. On the southern side, it extend upto relief road from sardar park to Ghee kanta (excluding the park).</p> <p>On the southern side, it extends upto the Relief road to Delhi Darwaja to Subhash bridge i.e. western side includes Dudheshwar, Shahpur, Tavdipura and dealers of the area.</p> <p>The jurisdiction extending upto the Municipal limits from city road to Saijpur Bogha (excluding Saijpur Bogha) on the Southern east and north east side it extends upto the railway track from Saijpur Bogha to Asarva Railway crossing on the railway line.</p> <p>The jurisdiction extending upto Civil Hospital road and city road from Cantonment to Aryoday Mills including the Mills. From Civil Hospital road near Aryoday Mills to metre gauge railway track. On the south-west, it extends upto railway track from Aryoday Mills to Asarva crossing.</p> <p>The jurisdiction of this range extends upto Kasturba Gandhi road from Delhi Darwaja to New Gujarat Cotton Mills no. 2 and from there to old Manekchowk mills and new Manekchowk mills (including both the mills.)</p> <p>The jurisdiction extending upto the metre gauge railway line from New Manekchowk mills to Kalupur railway station. On the western side, it extends upto Dr. Ambedkar road (Ghee Kanta road) from Ghee Kanta to Delhi Darwaja. On the southern side, it extends upto relief road from Ghee Kanta to Kalupur railway station.</p> <p>On the northern side, the jurisdiction extends upto the Municipal limit from city road to Dafnala; from Dafnala along the eastern bank of Sabarmati river to railway bridge. On the eastern side, it extends upto Civil Hospital road,; from city road to Aryoday Mills (excluding the mills). On the western side, it extends upto the metre gauge railway track touching Rajnagar mills and Aryoday mills. This range has jurisdiction over old Commercial mills and Rajnagar mills. (Old Range-I of the C. Ex. Division-VI as per Estt. Order No. 173/1996 dated 24.12.1996.) and (Old Range-II & III of C, Ex., Divn. VI as per Estt. Order No. 173/1996 dated 24.12.1996.)</p>

RANGE-II

Office address	VIDYALYA CHAMBER, GROUND FLOOR, 3 rd FLOOR, PALDI, AHMEDABAD
Jurisdiction	<p>The area covering east of Ashok Mills upto Vijay Mills and Forge & Blower (including). On northern side, it extends upto railway track and on southern side, it extends upto Thakkarbapanagar Road.</p> <p>The jurisdiction covers the above are except the following estate in particulars: Modern Estate, Vijay Estate, Ambica Estate, Parmeshwar Estate, Havmor ice-cream company, Ashirwad Estate, Premises of Forge & Blower Company, Uttar Gujarat Audyogic Vasahat, Sukruti Estate.</p>



RANGE-III

Office address	VIDYALYA CHAMBER, GROUND FLOOR, 3 rd FLOOR, PALDI, AHMEDABAD
Jurisdiction	<p>The area covering east of Arvind Mills and new commercial mills-1 (excluding these two mills) upto and including Ashok Mills. On northern, side it extends upto railway track and southern side it extends upto Anil road.</p> <p>The area to the east of LBS road from Chamunda crossing to Anil road upto and including Arvind mill and New commercial mills</p> <p>The area covering east of Ashok Mills upto Vijay mills and Forge & Blower (including).</p> <p>On northern side, it extends upto railway track and on southern side it extends upto Thakkarbapanagar road.</p> <p>The jurisdiction cover the areas of following units/Estates only in particular; Modern Estate, Vijay Estate, Ambica Estate, Parmeshwar Estate, Havmor ice-cream company, Ashirwad Estate, Premises of Forge & Blower Company, Uttar Gujarat Audyogic Vasahat, Sukurti Estate.</p>


RANGE-IV

Office address	VIDYALYA CHAMBER, GROUND FLOOR, 3 rd FLOOR, PALDI, AHMEDABAD
Jurisdiction	<p>The jurisdiction of this range starting from and including M/s. Anil Starch on northern side upto and including Thakkarbapanagar Road, Thakkarbapanagar and Nikol village. On southern side, it extends upto and inclusive Bapunagar colony and Indulal Yagnik road upto the Shardaben Hospital. On north-west, it extends upto the road connecting Anil starch and Shardaben hospital and also includes east side of Narol-Naroda ring road and inclusive of right side of GIDC, Odhav upto L-type shade.</p>

Range-V

Office address	VIDYALYA CHAMBER, GROUND FLOOR, 3 rd FLOOR, PALDI, AHMEDABAD
Jurisdiction	<p>On eastern side, the jurisdiction extends upto Narol-Naroda highway. It covers Bapunagar area and excluding Bapunagar colony. On the western side it extends upto Saraspur Bridge. On northern side, it extends Indulal Yagnik road and Anil road and extends upto Kalupur Bridge. Arvind Polycot Ltd. compound including mills and Vora roja crossing. On southern side, it</p>

	extends upto Vivekanand mills. Rakhial village and Monogram mills (but excluding the mills and Rakhial village)but including Nutan mills on Anil Road.
--	--------------------------------------------------------------------------------------------------------------------------------------------------------



Division Name: Division-III (SANAND)

Office address	2nd Floor, Gokuldharm Arcade, Sarkhej Sanand Road, Ahmedabad
Jurisdiction	The jurisdiction of this Division covers Sanand Taluka (Excluding area of Div-IV), including Viramgam Taluka and Detroj Rampur Taluka.

RANGE I

Office address	2nd Floor, Gokuldharm Arcade, Sarkhej Sanand Road, Ahmedabad
Jurisdiction	SHANTIPURA, ULLARIA TALAV, GIBPURA, SHELA, MANIPUR, GODHAVI, KOLAT, NIDRAD CHEKHLA, ANDEJ, VASODHARA, UMA IND ESTATE, NATREAJ IND ESTATE OF VILLAGE VASANA, NALSAROVAR ROAD, PIPAR, MAKHIYAV, KALANA VILLAGE, GHANSHYAM IND ESTATE, AJANTA IND ESTATE, AJANTA IND ESTATE AND NARANPURA VILLAGE EXCLUDING KHODA VILLAGE BUT INCLUDING FIRE TECHNOLOGY COLLEGE.

RANGE-II

Office address	2nd Floor, Gokuldharm Arcade, Sarkhej Sanand Road, Ahmedabad
Jurisdiction	VIROCHAN NAGAR, CHHARODI VILLAGE AND CHHARODI FARM (INCLUDING AREA OUTSIDE TATA NANO PARK LOCATED OPPOSITE TO CHHARODI RAILWAY STATION) SACHANA, JAKHWADA, SOKIL, AND MANDAL, TALUKA HANSPUR, GIDC, (VIRMGAM), VIRMGAM, JUNNAPADDAR, MITHAPUR, VANOD, SHAHPUR, JETALPUR, (ENTIRE VIRMGAM TALUKA

RANGE-III

Office address	2nd Floor, Gokuldharm Arcade, Sarkhej Sanand Road, Ahmedabad
Jurisdiction	DETROJ- RAMPUR TALUKA.

RANGE-IV

Office address	2nd Floor, Gokuldharm Arcade, Sarkhej Sanand Road, Ahmedabad
Jurisdiction	NARAYAN IND ESTATE, NILKANTH IND ESTATE, VILLAGE VASANA, ANAND NAGAR, IYAVA, AMBIKA IND ESTATE, KAILASH IND ESTATE, MAHALAXMI IND ESTATE, VILLAGE KHODA, TATA MOTORS AND ITS VENDOR PARK AND M/S. PHENIX CONST. TECHNOLOGY AREA.

RANGE-V

Office address	2nd Floor, Gokuldharm Arcade, Sarkhej Sanand Road, Ahmedabad
Jurisdiction	BOL GIDC, (GIDC SANAND -II) EXCLUDING TATA MOTORS AND ITS VENDOR'S AREA

Division Name: Division-IV (CHANGODAR)

Office address	2nd Floor, Gokuldharm Arcade, Sarkhej Sanand Road, Ahmedabad
Jurisdiction	The jurisdiction starts from eastern boundary of daskroi taluka limit towards northern boundary of bavla taluka (southern boundary of sanand taluka), Northern limit covers the village Changodar

	<p>(consisting of Shubhlaxmi Ind. Estate, Ashwamegh Ind. Estate), Tejpur road and units situated on the eastern side of the Sarkhej-Bavla village highway starting after Changodar Ind. Estate. Further, the units on the western side of the Sarkhej-Bavla highway starting after Cadila Healthcare Ltd Moraiya and villages Palwada, Matoda, Chacharwadi-Vasana, Sari, Tajpur, Daran, vasana-Dedal, Juwai, Mankot, Melasna, Daduka, Rethal, Govind, Kundal, Upardal, Vanaliya, Amiyali, Zamp of Sanand Taluka of Ahmedabad District. The jurisdiction does not include the village of Rajoda village of Bavla Taluka and Lodariyal village of Sanand Taluka.</p> <p>Also covers the village Santhal, Kolat, Navapura, Moti Devti, Nani Devti, Madasar, Juda, Kinch, fangadi, Kodariya, Vinchya, Changodar of Sanand Taluka of Ahmedabad District (consisting of the area of Changodar Industrial Estate, falling on the left side of the main road dividing the Industrial Estate, Panchratna Industrial Estate, Ratnamani Industrial Estate, Saket Industrial Estate) units on the right side of the Sarkhej Bavla road from Sanathal cross road to the area covering M/s. Cadila Healthcare Limited, village Moraiya.</p>
--	-------------------------------------------------------------------------------------------------------------------------------------------------------------------------------------------------------------------------------------------------------------------------------------------------------------------------------------------------------------------------------------------------------------------------------------------------------------------------------------------------------------------------------------------------------------------------------------------------------------------------------------------------------------------------------------------------------------------------------------------------------------------------------------------------------------------------------------------------------------------------------------------------------------------------------------------------------------------------------------------------------------------------------------------------------------------------------------------------------------------------------------------------------------------------------------------------------------------------------



RANGE-I

Office address	2nd Floor, Gokuldham Arcade, Sarkhej Sanand Road, Ahmedabad
Jurisdiction	Starting from the Sanathal Circle, the Western side of the Sarkhej-Bavla Highway upto M/s. Modern Denim Ltd. Which covers area of Santhal Village, Navapura Village, Changodar Village, Village Moriya, Hotel Sarvodaya and includes Saket Industrial Estate, The new Ahmedabad Industrial, Kaushal Industrial Park, Sopan Kessar Industrial.

RANGE-II

Office address	2nd Floor, Gokuldham Arcade, Sarkhej Sanand Road, Ahmedabad
Jurisdiction	Starting from the Sanathal Circle, the Eastern side of the Sarkhej-Bavla Highway upto Changodar Industrial Estate which covers Vaghjipura and includes Panchratna Industrial Estate, Ratnamani Industrial Estate, Dholeshwar Industrial Estate.

RANGE-III

Office address	2nd Floor, Gokuldham Arcade, Sarkhej Sanand Road, Ahmedabad
Jurisdiction	Ashwamegh Industrial Estate, Tajpur Road, Gopi Industrial Estate, Shubhlaxmin Industrial Estate, Steel Town

RANGE-IV


Office address	2nd Floor, Gokuldham Arcade, Sarkhej Sanand Road, Ahmedabad
Jurisdiction	All units of Maha Gujarat Industrial Estate

RANGE-V

Office address	2nd Floor, Gokuldham Arcade, Sarkhej Sanand Road, Ahmedabad
Jurisdiction	Pillupura, Chancharwadi Vasna, Mahalaxmi Industrial Estate, Matoda, Sari, Area falling on the left side of Sarkhej Bavla Highway after Maha Gujarat Industrial Estate upto Bavla cross road, Area falling on the right side of Sarkhej Bavla highway from M/s. Cadila Healthcare Ltd. Upto Bavla cross Road. Areas of both sides of road turning right from Sarkhej Bavla Highway cross roads comprising of Modassar, Nani Devti and Lodariya Villages.

Division Name: DIVISION V - DHOLKA

Office address	2nd Floor, Gokuldharm Arcade, Sarkhej Sanand Road, Ahmedabad
Jurisdiction	The jurisdiction of this Division covers the villages of Entire revenue Talukas of Bavla, Dholka, Dholera, Dhandhuka Ahmedabad District.

**RANGE-I**

Office address	2nd Floor, Gokuldharm Arcade, Sarkhej Sanand Road, Ahmedabad
Jurisdiction	Areas falling under Dholka Taluka covering East of Bakrol -Dholka Road (State Highway no. 4) starting from Badarkha Village upto the Circle at Parshwanath Hospital, touching Bavla-Dholka Road; also covering north of Bavla - Dholka Road starting from Parshwanath Hospital Circle (State Highway no.74) towards Pullen Pumps and upto Circle at Pullen Pumps Factory, also including all area on the north of Dholka bypass road (which connects Bavla - Dholka Road and Dholka - Kheda Road); including GIDC Dholka; also covering North of Dholka - Kheda Road (State Highway no.149) starting from Circle at Pullen Pumps, towards GIDC Dholka and upto the Jurisdiction of Dholka Taluka towards East.

RANGE-II

Office address	2nd Floor, Gokuldharm Arcade, Sarkhej Sanand Road, Ahmedabad
Jurisdiction	Entire areas falling under Dholka Taluka, including villages of Valthera, Sarandi and Thrasad Road but excluding areas covering East of Bakrol - Dholka Road (State Highway no. 4) starting from Badarkha Village upto the Circle at Parshwanath Hospital, touching Bavla-Dholka Road; also excluding areas covering north of Bavla - Dholka Road starting from Parshwanath Hospital Circle (State Highway no.74) towards Pullen Pumps and upto Circle at Pullen Pumps Factory, also excluding all area on the north of Dholka bypass road (which connects Bavla - Dholka Road and Dholka - Kheda Road); excluding GIDC Dholka; excluding areas covering North of Dholka - Kheda Road (State Highway no.149) starting from Circle at Pullen Pumps, towards GIDC and upto the Jurisdiction of Dholka Taluka towards East,.

RANGE-III

Office address	2nd Floor, Gokuldharm Arcade, Sarkhej Sanand Road, Ahmedabad
Jurisdiction	Areas covering the entire jurisdiction of Revenue Taluka of Dhandhuka & Dholera of Ahmedabad District; also including entire area of Bavla Taluka, falling on both sides of Ahmedabad Rajkot Highway (State Highway no. 47) starting from the Bagodara - Dholka Cross Road (State Highway no. 16), towards South and including villages of Bagodara.


RANGE-IV

Office address	2nd Floor, Gokuldharm Arcade, Sarkhej Sanand Road, Ahmedabad
Jurisdiction	Areas falling under GIDC Kerala of Bavla Taluka.

RANGE-V

Office address	2nd Floor, Gokuldharm Arcade, Sarkhej Sanand Road, Ahmedabad
Jurisdiction	Area covering all the Villages of Bavla Taluka other than the area of GIDC Kerala and including areas of Bavla Taluka falling on

	both sides of Ahmedabad - Rajkot Highway (State Highway no. 47) starting from north of Bavla upto Bagodara - Dholka Cross Road (State Highway no. 16); also including Rajoda, Gangad, Kalyangadh, Chiyada and Lodariyar Village of Sanand Taluka.
--	---------------------------------------------------------------------------------------------------------------------------------------------------------------------------------------------------------------------------------------------------



Division Name : DIVISION VI - S. G. HIGHWAY WEST

Office address	7 th Floor, B. D. Patel House, Naranpura, AHMEDABAD
Jurisdiction	Area falling west of S. G. Highway in Ahmedabad City Taluka including Daskroi West Taluka

RANGE-I

Office address	7 th Floor, B. D. Patel House, Naranpura, AHMEDABAD
Jurisdiction	EAST:- S. G. Highway. SOUTH:- Limit of Ahmedabad City Taluka & Limit of Daskroi (West) Taluka. WEST:- Limit of Daskroi (West) Taluka. NORTH:-Sindhu Bhavan Road (Ambli Bopal Road) from Pakwan Cross Road upto west of Daskroi (West) Taluka limit.

RANGE-II

Office address	7 th Floor, B. D. Patel House, Naranpura, AHMEDABAD
Jurisdiction	EAST:- S. G. Highway. SOUTH:- Sindhu Bhavan Road (Ambli Bopal Road) from Pakwan Cross Road upto west of Daskroi (West) Taluka limit. WEST:- Limit of Daskroi (West) Taluka. NORTH:- Railway Line starting from Hebatpur Railway Crossing towards Viramgam up to west Daskroi Taluka Limit.

RANGE-III


Office address	7 th Floor, B. D. Patel House, Naranpura, AHMEDABAD
Jurisdiction	EAST:- S. G. Highway. SOUTH:- Railway Line starting from Hebatpur Railway Crossing towards Viramgam up to west Daskroi Taluka Limit WEST:- Limit of Daskroi (West) Taluka. NORTH:- Science City Road starting from Sola Over Bridge up to west of Daskroi (West) Taluka limit.

RANGE-IV

Office address	7 th Floor, B. D. Patel House, Naranpura, AHMEDABAD
Jurisdiction	EAST:- S. G. Highway. SOUTH:- Science City Road starting from Sola Over Bridge up to west of Daskroi (West) Taluka limit. WEST:- Limit of Daskroi (West) Taluka. NORTH:- Gota Lapkaman Road starting from Gota Cross Road up to west of Daskroi (West) Taluka limit.

RANGE-V

Office address	7 th Floor, B. D. Patel House, Naranpura, AHMEDABAD
Jurisdiction	EAST:- S. G. Highway. SOUTH:- Gota Lapkaman Road starting from Gota Cross Road up to west of Daskroi (West) Taluka limit. WEST:- Limit of Daskroi (West) Taluka. NORTH:- Limit of Daskroi (West) Taluka.



Division Name : DIVISION VII - S. G. HIGHWAY EAST

Office address	SAHAJANAND ARCADE, 4 TH FLOOR, MEMNAGAR AHMEDABAD
	<p>East- From Nehru Bridge on Sabarmati River to north upto District limit of Ahmedabad .</p> <p>South- Thaltej Cross Road on S. G. Highway to Navrangpura Police Station extended upto Riverfront 3 Road after crossing over Ashram Road</p> <p>West- S. G. Highway from Thaltej Cross Road to north upto District limit of Ahmedabad city Taluka.</p> <p>North- District limit of Ahmedabad.</p>

RANGE- I

Office address	SAHAJANAND ARCADE, 4 TH FLOOR, MEMNAGAR AHMEDABAD
Jurisdiction	<p>EAST:- Western side of Sabarmati River starting from Nehru Bridge up to Dadhichi Bridge on old Wadaj Road</p> <p>SOUTH:- Road starting from north side of Nehru Bridge to Navrangpura Police Station towards Helmet Circle via Commerce Six Road.</p> <p>WEST:- 132 ft Ring Road starting from North side of Helmet Circle up to Akhbar Nagar.</p> <p>NORTH:- Road starting from Akhbar Nagar to Wadaj Bus Stop up to Dadhichi Bridge on Sabarmati River.</p>

RANGE- II

Office address	SAHAJANAND ARCADE, 4 TH FLOOR, MEMNAGAR AHMEDABAD
Jurisdiction	<p>EAST:- 132 FT Ring Road starting from Helmet Circle to Sola Cross Road.</p> <p>SOUTH:- Drive-in-Road starting from Thaltej to Helmet Circle.</p> <p>WEST:- S. G. Highway starting from Sola Over Bridge to Thaltej.</p> <p>NORTH:- Road starting from Sola to S. G. Highway up to Sola Over Bridge.</p>


RANGE- III

Office address	SAHAJANAND ARCADE, 4 TH FLOOR, MEMNAGAR AHMEDABAD
Jurisdiction	<p>Area under the peripheries of Boundaries:-</p> <p>EAST:- 132 ft Ring Road starting from Sola AEC Zonal Office upto Akhbar Nagar Cross Road</p> <p>SOUTH:- Sola Road starting from Sola Over Bridge to Sola Cross Road (AEC Zonal Office)</p> <p>WEST:- S. G. Highway starting from Gota Over Bridge to Sola Over Bridge.</p> <p>NORTH:- Road starting from Akhbar Nagar Cross Road to Dindayal Upadhyay Over Bridge up to Gota Over Bridge on S. G. Highway</p>

RANGE- IV

Office address	SAHAJANAND ARCADE, 4 TH FLOOR, MEMNAGAR AHMEDABAD
Jurisdiction	<p>EAST:- Railway Line starting from Nirnay Nagar Under Bridge to Chandkheda Railway Station towards Khodiyar Railway Station up to District limit of Ahmedabad.</p>

	<p>SOUTH:- Road starting from Nirnay Nagar Under Bridge to Dindayal Upadhyay Over Bridge up to Gota Over Bridge on S. G. Highway.</p> <p>WEST:- S. G. Highway starting from Gota Over Bridge upto District limit of Ahmedabad.</p> <p>NORTH:- District limit of Ahmedabad.</p>
--	--------------------------------------------------------------------------------------------------------------------------------------------------------------------------------------------------------------------------------------------------------------------------------



RANGE- V

Office address	SAHAJANAND ARCADE, 4 TH FLOOR, MEMNAGAR AHMEDABAD
Jurisdiction	<p>EAST:- West Bank of Sabarmati starting from Dadhichi Bridge up to District limit of Ahmedabad.</p> <p>SOUTH:- Road starting from Dadhichi Bridge to Akhbar Nagar to Nirnay Nagar Under Bridge.</p> <p>WEST:- Railway Line starting from Nirnay Nagar Under Bridge to Chandkheda Railway Station towards Khodiyar Railway Station up to District limit of Ahmedabad.</p> <p>NORTH:- District limit of Ahmedabad.</p>

ANNEXURE – III



1. Name of the Commissionerate: Gandhinagar Commissionerate

2. Commissionerate Code: WU

JURISDICTION OF THE GANDHINAGAR COMMISSIONERATE

The Commissionerate will have the jurisdiction of the areas Gandhinagar, Sabarkantha, Arvalli, Mehsana, Banaskantha and Patan Districts of Gujarat State.

HEADQUARTER OFFICE ADDRESS OF GANDHINAGAR COMMISSIOERATE	2 ND FLOOR, CUSTOM HOUSE, OPP OLD HIGH COURT, NAVRANGPURA, AHMEDABAD 380 009.
----------------------------------------------------------	------------------------------------------------------------------------------------------

JURISDICTION OF THE DIVISIONS / RANGES OF GANDHINAGAR COMMISSIONERATE

Division Name: Gandhinagar Division

Office address	Central Excise Building, Sector 10 / A, Opp. St. Xavier School, Near CH 3 Circle, Gandhinagar PIN-382010.
Jurisdiction	Gandhinagar District including Gandhinagar city but excluding Kalol Taluka.

Range-I / Gandhinagar Division

Office address	Central Excise Building, Sector 10 / A, Opp. St. Xavier School, Near CH 3 Circle, Gandhinagar PIN-382010.
Jurisdiction	Jurisdiction over the area coming under Sector-15, Sector-25 and Sector 26 including GIDC of these sector of Gandhinagar city (Gandhinagar Municipal Corporation limit).

Range-II / Gandhinagar Division

Office address	Central Excise Building, Sector 10 / A, Opp. St. Xavier School, Near CH 3 Circle, Gandhinagar PIN-382010.
Jurisdiction	Whole of Gandhinagar city (Gandhinagar Municipal Corporation limit) except sector 15, 25 & 26 GIDC Estate of Gandhinagar City, Gandhinagar.

Range-III / Gandhinagar Division


Office address	Central Excise Building, Sector 10 / A, Opp. St. Xavier School, Near CH 3 Circle, Gandhinagar PIN-382010.
Jurisdiction	Whole of Gandhinagar Taluka excluding area of Gandhinagar city (Gandhinagar Municipal Corporation limit) including Chandkedha and Area from Vaishnodevi circle to Gandhinagar Muncipal corporation limit.

Range -IV / Gandhinagar Division

Office address	Central Excise Building, Sector 10 / A, Opp. St. Xavier School, Near CH 3 Circle, Gandhinagar PIN-382010.
Jurisdiction	Jurisdiction over whole of Dehgam Taluka, of Gandhinagar District.

Range - VI/ Gandhinagar Division

Office address	Central Excise Building, Sector 10 / A, Opp. St. Xavier School, Near CH 3 Circle, Gandhinagar PIN-382010.
Jurisdiction	Jurisdiction over whole of Mansa Taluka of Gandhinagar District.

**Division Name: Himatnagar Division**

Office address	Central Excise Building, Sector 10 / A, Opp. St. Xavier School, Near CH 3 Circle, Gandhinagar PIN-382010.
Jurisdiction	Sabarkantha District, Aravalli District

Range - I/ Himatnagar Division

Office address	2 nd floor, Akash Ganga Complex, Near Nirali Hospital, Near Bus station, Himmatnagar PIN Code No.- 383001
Jurisdiction	Jurisdiction over whole of Himmatnagar taluka including Himmatnagar Municipal Corporation limit.

Range - II/ Himatnagar Division

Office address	2 nd floor, Akash Ganga Complex, Near Nirali Hospital, Near Bus station, Himmatnagar PIN Code No.- 383001
Jurisdiction	Jurisdiction over whole of Idar Taluka, vadali taluka, Khedbrahma taluka, Vijaynagar taluka, Poshina taluka.

Range - III/ Himatnagar Division

Office address	Central Excise Building, Sector 10 / A, Opp. St. Xavier School, Near CH 3 Circle, Gandhinagar PIN-382010.
Jurisdiction	Jurisdiction over whole of Talod Taluka of Sabarkantha District

Range - IV/ Himatnagar Division

Office address	Central Excise Building, Sector 10 / A, Opp. St. Xavier School, Near CH 3 Circle, Gandhinagar PIN-382010.
Jurisdiction	Jurisdiction over whole of Prantij Taluka of Sabarkantha District

Range - V/ Himatnagar Division

Office address	2 nd floor, Akash Ganga Complex, Near Nirali Hospital, Near Bus station, Himmatnagar, PIN Code No.- 383001
Jurisdiction	Jurisdiction over whole of Aravalli District

Division Name: Division Mehsana

Office address	Division Mehsana, Sardar Patel Vyapar Sankul, Urban Bank Road, Nr. Telephone Exchange, Mehsana PIN-384002.
Jurisdiction	Mehsana District except Kadi Taluka of Mehsana District.

Range- I / Mehsana Division

Office address	Sardar Patel Vyapar Sankul, Urban Bank Road, Nr. Telephone Exchange, Mehsana PIN-384002.
Jurisdiction	In the eastern and Western side of Palanpur – Ahmedabad Highway, from area of Unjha Taluka Border to Mehsana – Vijapur Road, Mehsana (Palavasna Cross Road) in Mehsana District. (Excluding Vijapur and Gozaria Taluka)

**Range – Mehsana-II (Unjha) / Mehsana Division**

Office address	Sardar Patel Vyapar Sankul, Urban Bank Road, Nr. Telephone Exchange, Mehsana PIN-384002.
Jurisdiction	Jurisdiction over whole of the Unjha Taluka of Mehsana District.

Range - Mehsana - III (Vijapur & Gojaria) / Mehsana Division

Office address	Sardar Patel Vyapar Sankul, Urban Bank Road, Nr. Telephone Exchange, Mehsana PIN-384002.
Jurisdiction	Jurisdiction over whole of the Vijapur and Gojaria Taluka of Mehsana District.

Range - IV (Visnagar) / Mehsana Division

Office address	Sardar Patel Vyapar Sankul, Urban Bank Road, Nr. Telephone Exchange, Mehsana PIN-384002.
Jurisdiction	Jurisdiction over whole of the Visnagar, Vadnagar, Kheralu and Satlasana Talukas of Mehsana District.

Range - V (Mandali) / Mehsana Division


Office address	Sardar Patel Vyapar Sankul, Urban Bank Road, Nr. Telephone Exchange, Mehsana PIN-384002.
Jurisdiction	In the Eastern and Western side of Palanpur – Ahmedabad Highway, from area of Mehsana – Vijapur Road, Mehsana (Palavasna Cross Road) to Kadi Taluka Border in Mehsana District. (Excluding Vijapur and Gozaria Taluka)

Division Name: Division Palanpur

Office address	Palanpur Division, Sardar Patel Vyapar Sankul, Urban Bank Road, Nr. Telephone Exchange, Mehsana PIN-384002.
Jurisdiction	Jurisdiction over whole Banaskantha District and Patan District.

Range - Palanpur – I / Palanpur Division

Office address	1 st floor, Arjun Complex, Dudhiyawadi, Opp. Railway Station, Palanpur, PIN 385001.
Jurisdiction	Jurisdiction over whole of Palanpur, Dantiwada, Kankrej, and Vadgam Taluka of Banaskantha District.

Range - II (Ambaji)/ Palanpur Division

Office address	1 st floor, Arjun Complex, Dudhiyawadi, Opp. Railway Station, Palanpur, PIN 385001.
Jurisdiction	Jurisdiction over whole of the area of Danta and Amirga Talukas of Banaskantha District.

Range - III (Deesa)/ Palanpur Division

Office address	1 st floor, Arjun Complex, Dudhiyawadi, Opp. Railway Station, Palanpur, PIN 385001.
Jurisdiction	Jurisdiction over whole of the area of Deesa, Dhanera, Lakhani, Deodar, Bhabhar, Suigam, Vav and Tharad Talukas (Excluding the jurisdiction of Range-I and Range-II) of Banaskantha District.

Range -IV (Siddhpur)/ Palanpur Division

Office address	9, Ambalal Avenue, Nr. Ajani Hospital, S. J. Road, Siddhpur, PIN 384151.
Jurisdiction	Jurisdiction over whole of the area of Sidhpur Taluka of the Patan District.

Range - V (Patan) / Palanpur Division

Office address	9, Ambalal Avenue, Nr. Ajani Hospital, S. J. Road, Siddhpur, PIN 384151.
Jurisdiction	Jurisdiction over whole Patan District excluding Sidhpur Taluka.

Division Name: Division Kadi

Office address	4 th floor, Janta Super Market, Near Khuni Bunglow, Kalol PIN 382721.
Jurisdiction	Kadi Taluka of Mehsana District

Range - I / Kadi Division


Office address	Bunglow No. 3, Jai Gujarat Housing Society, Kadi-Kalol Road, Kadi- 382715
Jurisdiction	Budasan , Irana, Untva, Sarsav

Range - II / Kadi Division

Office address	Bunglow No. 3, Jai Gujarat Housing Society, Kadi-Kalol Road, Kadi- 382715
Jurisdiction	Kundal, Aldesan, Adudra, Laksmipura, Balasar, Visalpur, Mokasan, Nagarasan and Kadi Nagarpalika

Range - III / Kadi Division

Office address	Bunglow No. 3, Jai Gujarat Housing Society, Kadi-Kalol Road, Kadi- 382715
Jurisdiction	Karannagar, Ankhoh, Indrad, Achrasan, Lunasan, Vansol, Pirojpur, Vamaj

Range - IV / Kadi Division

Office address	4 th floor, Janta Super Market, Near Khuni Bunglow, Kalol PIN 382721.
Jurisdiction	Thol, Borisana, Nani Kadi and the areas not falling under the jurisdiction of Range-I, II, III, Nandasan

Range - V/ Nandasan/ Kadi Division

Office address	Plot No. 1152, C/o Ambuja Intermediate Pvt. Ltd., Vill. : Rajpur, Tal. : Kadi 382705.
Jurisdiction	Village- Nandasan, Kherpur, Rajpur, Ghumasan, Jhulasan, Chadasna, Ambavpura, Lakshmpura (near Nandasan), Jasalpur, Mathasur, Ganeshpura, Kaiyal, Vadpura, Tankiya, Karjisan, Anandpura, Dangarva, Vadu, Narola, Chandarda, Dhanali

Division Name: Division Kalol

Office address	2 nd floor, Janta Super Market, Kalol.
Jurisdiction	Kalol Taluka of Gandhinagar District. (No change in the Jurisdiction of erstwhile Kalol Division of Central Excise, Ahmedabad-III Commissionerate)

RANGE - I / Kalol Division

Office address	3rd floor, Janta Super Market, Kalol.
Jurisdiction	Area within the Municipal limits of Kalol Town & Kalol Village, Village Chhatral, Phase-I,II,III of GIDC, Chhatral and Villages: Vadavswami, Issand, Pansar, Dingucha and Ola.

RANGE - II / Kalol Division

Office address	3rd floor, Janta Super Market, Kalol.
Jurisdiction	Villages: Saij, Palsana, Dhanaj, Usmanabad, Ganpatpura, Jaspur & GIDC Kalol [Except Kalol town], Pratappura, Piyaj, Bonsana, Ramnagar, Sherisa, Vansajda, Hajipur, Sabaspur, Moti Bhoyan, Karoli, Khatraj, Bhimsana and Jethlaj.

RANGE - III / Kalol Division

Office address	3rd floor, Janta Super Market, Kalol.
Jurisdiction	Phase-IV of GIDC Chhatral, Villages: Dhanot, Bileshwarpura, Arsodia, Bhadol, Dhamasana, Mokhasan, Kantana, Nardipur, Golihara, Nava, Paliyad, Bhavpura, Khorajdabhi, Veda, Himmatpura, Jamla, Soja, Nadri, Chandisana, Vagosana, Dhendhu, Sobhasan, Itla, Amaja, Baalva, Rampura, Limbodara, Pratappura, Mubarakpura and Aluva

RANGE - IV / Kalol Division

Office address	3rd floor, Janta Super Market, Kalol.
Jurisdiction	Areas of Villages: Vadsar, Dantali and Rakanpur.

RANGE - V / Kalol Division

Office address	3rd floor, Janta Super Market, Kalol.
Jurisdiction	Villages: Santej, Ranchorpura, Sanavad, Adhana, Vayana, Mulasana, Nasmed, Vansajda-Dhedia, Unali, Rancharda, Palodiya & Nandoli

ANNEXURE-IV



1. Name of the Commissionerate: Rajkot Commissionerate

2. Commissionerate Code: WV

JURISDICTION OF RAJKOT COMMISSIONERATE

Entire area falling within the jurisdiction of Revenue Districts of Rajkot, Morbi, Jamnagar and Devbhumi Dwarka in the State of Gujarat.

HEAD QUARTER OFFICE ADDRESS OF RAJKOT COMMISSIONERATE	BHAVAN, RACE COURSE RING ROAD, RAJKOT 360 001
-------------------------------------------------------	-----------------------------------------------

JURISDICTION OF DIVISIONS/RANGES OF RAJKOT COMMISSIONERATE

Division Name: Rajkot- I Division

Office address:	2 nd Floor, ' Bhavan', Race Course Ring Road, Rajkot-360 001. Phone No. (0281) 244584 / 2478245 / 2457931
Jurisdiction	Entire area of Rajkot City, Padadhari Taluka, Northern part of Kalavad Road in Lodhika Taluka and Northern part off Bhavnagar Road in Rajkot Taluka of Rajkot District.

Rajkot-I Range

Office address:	1 st Floor, ' Bhavan', Race Course Ring Road, Rajkot-360 001. Phone No. (0281) 2446915
Jurisdiction:	Entire area of Padadhari Taluka and entire Northern area off Kalavad Road in Lodhika Taluka of Rajkot District.

Rajkot-II Range

Office address:	1 st Floor, ' Bhavan', Race Course Ring Road, Rajkot-360 001. Phone No. (0281) 2454221
Jurisdiction:	Entire area of North of Rajkot city bound on its South by Raiya Road upto limit of Rajkot Taluka, Sadar Bazaar Main Road to Kesar e Hind Bridge via Jubilee Chowk and Hospital Chowk, Kuvadva Road upto Green Land Chokdi; entire part of Rajkot Taluka bounded on its South by Kalavad Road and by Ahmedabad Road, respectively.

Rajkot-III Range


Office Address:	2nd Floor, ' Bhavan', Race Course Ring Road, Rajkot-360 001. Phone No. (0281) 2454210
Jurisdiction:	Entire area of Rajkot Taluka bounded on its North by Ahmedabad Road, on its West by 150 feet Ring Road from Greenland Chokdi to Aji Dam Chokdi and on its South by Bhavnagar Road and on its East by boundry of Rajkot Taluka.

Rajkot-IV Range

Office address:	1 st Floor, ' Bhavan', Race Course Ring Road, Rajkot-360 001. Phone No. (0281) 2454273
Jurisdiction:	Entire area of Rajkot City bound on its North by Kesar e Hind Bridge on Aji River upto Greenland Chokdi. On its East and South by 150 ft Ring

Veraval Range

Office Address:	1 st Floor, ' GST Bhavan', Race Course Ring Road, Rajkot- 360 001. Phone No. (0281) 2454322
Jurisdiction:	Entire area of Village Veraval (Shapar) of Kotda Sangani Taluka and Vinchhiya Taluka of Rajkot District.



Division Name: Morbi-I Division

Office address:	'GST Bhavan', Race Course Ring Road, Rajkot- 360 001. Phone No. (0281) 2456016
Jurisdiction	Entire area of Morbi District (except Wankaner Taluka and area of Morbi Taluka comprising east of N. H. 8A between Halvad Road and Northern border of Wankaner Taluka).

Morbi-I Range

Office address:	7, Lati Plot, Opp. Indane Gas Godown, Morbi-363641 Phone No. (02822) 251432
Jurisdiction:	Entire area of Tankara Taluka and area of Morbi Taluka in West side of Rajkot-Morbi Highway consisting between South of Sakatsanala-Khanpar Road and border of Tankara Taluka.

Morbi-II Range

Office address:	7, Lati Plot, Opp. Indane Gas Godown, Morbi-363641 Phone No. (02822) 251432
Jurisdiction:	Entire areas of Maliya Taluka and Morbi Taluka (including part of Morbi City) in East and West of Rajkot Morbi Highway consisting between South-West of Wankaner-Navlakhi Railway Line and Sakhatsanala-Khanpar Road.

Morbi-III Range

Office address:	7, Lati Plot, Opp. Indane Gas Godown, Morbi-363641 Phone No. (02822) 251432
Jurisdiction:	Entire areas of Maliya Taluka and Morbi Taluka (including part of Morbi City) between East of Wankaner – Navlakhi Railway Line and West of N.H. - 8A.

Morbi-IV Range

Office address:	7, Lati Plot, Opp. Indane Gas Godown, Morbi-363641 Phone No. (02822) 251432
Jurisdiction:	Entire areas of Maliya Taluka and Morbi Taluka on East Side of N. H. 8A comprising area of West Side of Pipali-Jetpar-Ghantila Road upto boundry of Kutch District on One side and Halvad Taluka on other side.

Morbi-V Range

Office Address:	7, Lati Plot, Opp. Indane Gas Godown, Morbi-363641 Phone No. (02822) 251432
Jurisdiction:	Entire areas of Maliya Taluka and Morbi Taluka on East Side of N. H. 8A comprising area between Pipali-Jetpar-Ghatila Road and Halvad Road and entire Halvad Taluka

Division Name: Morbi-II Division



Office address:	'GST Bhavan', Race Course Ring Road, Rajkot- 360 001. Phone No. (0281) 2456016
Jurisdiction	Entire area of Wankaner Taluka and area of Morbi Taluka comprising East of N. H. 8A between Halvad Road and Northern border of Wankaner Taluka.

Morbi-VI Range

Office address:	7, Lati Plot, Opp. Indane Gas Godown, Morbi-363641 Phone No. (02822) 251432
Jurisdiction:	Entire area of Morbi Taluka on East of N. H. 8A between South of Halvad Road and North of Lakhdhipur-kalikanagar Road upto boundry of Halvad Taluka.

Morbi-VII Range

Office address:	7, Lati Plot, Opp. Indane Gas Godown, Morbi-363641 Phone No. (02822) 251432
Jurisdiction:	Entire area of Morbi Taluka on East of N. H. 8A between South of Lakhdhipur-kalikanagar Road and Jambudiya-Gidach Road.

Morbi- VIII Range

Office address:	7, Lati Plot, Opp. Indane Gas Godown, Morbi-363641 Phone No. (02822) 251432
Jurisdiction:	Entire area of Morbi Taluka on East of N. H. 8A between South of Jambudiya-Gidach Road and boundry of Wankaner Taluka.

Wankaner-I Range

Office address	3rd floor, Sahaj Complex, City Station Road, Wankaner-363621. Phone No. (02828) 2220231
Jurisdiction :	Entire area of Wankaner Taluka on East of N.H.8-A, in South of Morbi Taluka border and in North side of Matel-Rajgadh-Jambudiya Vidi Road upto boundry of Halvad Taluka.


Wankaner-II Range

Office address:	3rd floor, Sahaj Complex, City Station Road, Wankaner-363621. Phone No. (02828) 2220231
Jurisdiction:	Remaining area of Wankaner Taluka which is not covered under the jurisdiction of Wankaner-I Range.

JURISDICTION OF THE DIVISIONS/RANGES OF SUB-COMMISSIONERATE JAMNAGAR:

The Jurisdiction covers the entire area of the Revenue Districts of Jamnagar and Devbhumi Dwarka in the State of Gujarat.

OFFICE ADDRESS OF JAMNAGAR SUB-COMMISSIONERATE	3 RD FLOOR, DR. HEDGEWAR COMMERCIAL COMPLEX, SAAT RASTA CIRCLE, NR. M.P.SHAH COMMERCE COLLEGE, JAMNAGAR 361 001.
------------------------------------------------	-----------------------------------------------------------------------------------------------------------------------------

Division Name: Jamnagar-I Division

Office address	3 rd Floor, Dr. Hedgewar Commercial Complex, Saat Rasta Circle, Near M. P. Shah Commerce College, Jamnagar- 361 001 Phone No. (0288) 2550336
Jurisdiction	Entire area of Jamnagar District

Jamnagar-I Range

Office address:	3 rd Floor, Dr. Hedgewar Commercial Complex, Saat Rasta Circle, Near M. P. Shah Commerce College, Jamnagar- 361 001 Phone (0288) 2550259
Jurisdiction	Entire Taluka area of Jodiya, and Dhrol, and entire part of Jamnagar Taluka on the North side of National Highway and State Highway No. 22

Jamnagar-II Range

Office address	3 rd Floor, Dr. Hedgewar Commercial Complex, Saat Rasta Circle, Near M. P. Shah Commerce College, Jamnagar- 361 001 Phone No. (0288) 2678828
Jurisdiction	Entire area of Southern side of National Highway & Eastern Side of State Highway No. 26 of Jamnagar Taluka and Entire area of Kalavad Taluka

Jamnagar-III Range

Office address	3 rd Floor, Dr. Hedgewar Commercial Complex, Saat Rasta Circle, Nr. M. P. Shah Commerce College, Jamnagar- 361 001 Phone No. (0288) 2678808
Jurisdiction	Entire area of Southern side of National Highway starting from Kalavad Crossing & State Highway 26 up to Bed Bridge falling in Jamnagar Taluka & Western side of State Highway No. 26 of Jamnagar Taluka up to Bed Bridge area.

Jamnagar-IV Range

Office address	3 rd Floor, Dr. Hedgewar Commercial Complex, Saat Rasta Circle, Near M. P. Shah Commerce College, Jamnagar- 361 001. Phone No. (0288) 2678808
Jurisdiction	Entire Reliance Complex spread across Moti Khavdi, Nani Khavdi, Sikka, Gangva, Mungani, Bed and Shapar of Jamnagar Taluka and Jogvad, Meghpar, Padana, Lakhiya Nana, Kanalus, Navagam, Dera Chhikari and Kana Chhikari of Lalpur Taluka including Reliance SPMS located in Gulf of Kutchh under Sikka Port and Tank Farm.

Jamnagar-V Range

Office address	3 rd Floor, Dr. Hedgewar Commercial Complex, Saat Rasta Circle, Near M. P. Shah Commerce College, Jamnagar- 361 001. Phone No. (0288) 2678808
Jurisdiction	Entire area of Lalpur Taluka except Reliance Complex spread across Moti Khavdi, Nani Khavdi, Sikka, Gangva, Mungani, Bed and Shapar of Jamnagar Taluka and Jogvad, Meghpar, Lakhiya Nana, Kanalus, Navagam, Dera Chhikari and Kana Chhikari; Entire area of Jam-Jodhpur Taluka and Western side of Bed Bridge area of Jamnagar Taluka except Moti-Khavadi.

Division Name: Jamnagar-II Division

Office address:	3 rd Floor, Dr. Hedgewar Commercial Complex, Saat Rasta Circle, Nr. M. P. Shah Commerce College, Jamnagar- 361 001 Phone No. (0288) 2550336
Jurisdiction	Entire area of Devbhumi Dwarka District .



Khambhalia-I Range

Office address	3 rd Floor, Dr. Hedgewar Commercial Complex, Saat Rasta Circle, Nr. M. P. Shah Commerce College, Jamnagar- 361 001 Phone No. (0288) 2550259
Jurisdiction	Entire area of East of Salaya to Khambhalia State Highway 93 and entire area North of National Highway of Khambhalia Taluka covering area of villages Haripar, Salaya, Parodia, Mota & Nana Mandhar, Ambla, Bharana, Vadinar, Timbdi, Kathi Devaliya, Kajurda and Sodha Tardhari.

Khambhalia-II Range

Office address:	3 rd Floor, Dr. Hedgewar Commercial Complex, Saat Rasta Circle, Nr. M. P. Shah Commerce College, Jamnagar- 361 001 Phone No. (0288) 2550259
Jurisdiction	Entire area of Khambhalia Taluka on the North side of National Highway.

Khambhalia-III Range

Office address:	3 rd Floor, Dr. Hedgewar Commercial Complex, Saat Rasta Circle, Nr. M. P. Shah Commerce College, Jamnagar- 361 001 Phone No. (0288) 2550259
Jurisdiction	Entire area of Bhanvad Taluka and entire area of Khambhalia Taluka up to South of National Highway.

Dwarka Range

Office address:	3 rd Floor, Dr. Hedgewar Commercial Complex, Saat Rasta Circle, Nr. M. P. Shah Commerce College, Jamnagar- 361 001 Phone No. (0288) 2550259
Jurisdiction	Entire area of Kalyanpur Taluka and Dwarka Taluka.

ANNEXURE – V



1. Name of the Commissionerate: Bhavnagar Commissionerate

2. Commissionerate Code: WW

JURISDICTION OF BHAVNAGAR COMMISSIONERATE.

Goods and Service Tax Jurisdiction: Entire area falling under jurisdiction of Bhavnagar, Surendranagar, Amreli, Junagadh, Porbandar, Gir-Somnath and Botad Districts of State of Gujarat.

HEADQUARTERS OFFICE ADDRESS OF BHAVNAGAR COMMISSIONERATE	PLOT NO.6776/B-1, SIDDHI SADAN BUILDING, NARAYAN UPADHYAY MARG, BHAVNAGAR 364 001.
----------------------------------------------------------	------------------------------------------------------------------------------------

JURISDICTION OF DIVISIONS / RANGES OF BHAVNAGAR COMMISSIONERATE

Division Name: DIVISION, BHAVNAGAR- 1

Office address	Plot No. 43, Hariyala Plot, Opp. Telghani Kendra, Krishnanagar, Bhavnagar – 364001, P.h No. (0278) -2423515
Jurisdiction	Jurisdiction of Division, Bhavnagar-1 encompasses entire area falling under jurisdiction of Bhavnagar, Ghogha, Sihor, Vallabhipur, Umralla, Gariadhar & Palitana Talukas of Bhavnagar District; and entire area falling under jurisdiction of Botad District.

Range: Bhavnagar -1

Office address	Plot No. 43, Hariyala Plot, Oppo. Telghani Kendra, Krishnanagar, Bhavnagar– 364001. P.h No. (0278) 2519622
Jurisdiction	Entire area falling under jurisdiction of Bhavnagar Municipal Corporation on left side of roads passing through the municipal areas starting from Ghogha Road to Shivaji Circle-Ghogha Circle-Rubber Factory Circle-Sant Kanvaram Chowk-Kalanala Circle-Jail Road-Fatima Convent School Circle-Nilambag Circle-Madhav Complex Circle-RTO Circle-Press Quarters-Chitra-Nari Chowkdi; and areas of Vartej Village including GIDC Vartej

Range: Bhavnagar -2

Office address	Plot No. 43, Hariyala Plot, Oppo. Telghani Kendra, Krishnanagar, Bhavnagar– 364001. P.h No. (0278) 2423217
Jurisdiction	Entire area falling under jurisdiction of Bhavnagar Municipal Corporation on right side of roads passing through the municipal areas starting from Ghogha Road to Shivaji Circle-Ghogha Circle-Rubber Factory Circle-Sant Kanvaram Chowk-Kalanala Circle-Jail Road-Fatima Convent School Circle-Nilambag Circle-Madhav Complex Circle-RTO Circle-Press Quarters-Chitra-Nari Chowkdi.

Range: Bhavnagar -3

Office address	Plot No. 43, Hariyala Plot, Oppo. Telghani Kendra, Krishnanagar, Bhavnagar- 364001. P.h No. (0278) 2439672
Jurisdiction	Entire area falling under jurisdiction of Bhavnagar Taluka excluding the areas of Bhavnagar Municipal Corporation & Vartej Village; and entire area falling within jurisdiction of Ghogha Taluka of Bhavnagar District.

**Range: Sihor-1**

Office address	1st floor, State Bank of India Building, Sihor- 364240, Bhavnagar. P.h No. (02846) 222229
Jurisdiction	Entire area falling under jurisdiction of Sihor Taluka on left hand side of the state highway passing through the Taluka starting from Bhavnagar side leading towards Ranghola Village; entire area falling within jurisdiction of Gariadhar & Palitana Talukas of Bhavnagar District.

Range: Sihor-2

Office address	Rajeshwari Apartment, Station Road, Sihor - 364240, Bhavnagar. P.h No. (02846) 223829
Jurisdiction	Entire area falling under jurisdiction of Sihor Taluka on right hand side of the state highway passing through the Taluka starting from Bhavnagar side leading towards Ranghola Village; entire area falling within jurisdiction of Umralla & Vaibhipur Talukas of Bhavnagar District; and the entire area falling under jurisdiction of Botad District.

Division Name: DIVISION, BHAVNAGAR- 2

Office address	2nd Floor, Silver Arc Building, Opp. Dakshinamurti School, Waghavadi Road, Bhavnagar - 364001. P.h No. (0278) 2571109
Jurisdiction	Jurisdiction of Division, Bhavnagar-2 encompasses entire area falling under jurisdiction of Talaja, Mahuva & Jesar Talukas of Bhavnagar District.


Range: Alang-1

Office address	Near Fire Station, Alang, 364 081. P.h No. (02842) 235004
Jurisdiction	Ship- Breaking Plots Nos. 15 to 24, 55 to 84 & 84A to 84E at the Ship Breaking Yard, Alang; and all the areas of Revenus Survey of villages: Bharpara, Mathavda, Sathra & Dhardi of Talaja Taluka (excluding the area of ship-breaking plots).

Range: Alang-2

Office address	Near Fire Station, Alang, 364 081.
----------------	------------------------------------

	P.h No. (02842) 235004
Jurisdiction	Ship- Breaking Plots Nos. 1 to 14, 25 to 54 & 85 to 87A at the Ship Breaking Yard, Alang; and all the areas of Revenus Survey of villages: Kathva, Manar, Alang & Sosiya of Talaja Taluka (excluding the area of ship-breaking plots).



Range: Alang-3

Office address	Near Fire Station, Alang, 364 081. P.h No. (02842) 235215
Jurisdiction	Ship- Breaking Plots Nos. 88 to 103, V-1 to V-5 & 104 to 125 at the Ship Breaking Yard, Alang; and all the areas of Talaja Taluka (except specifically mentioned in Alang-1 & Alang-2 Ranges) on Bhavnagar side duly separated by Shetrunji River.

Range: Alang-4

Office address	Near Fire Station, Alang, 364 081. P.h No. (02842) 235215
Jurisdiction	Ship- Breaking Plots Nos. 126 to 169, V-6 to V-10 at the Ship Breaking Yard, Alang; and all the areas of Talaja Taluka (except specifically mentioned in Alang-1 & Alang-2 Ranges) on Talaja side duly separated by Shetrunji River.

Range: Mahuva

Office address	2nd Floor, Sangam Complex, Near Gandhibaug, Mahuva. P.h No. (02844) 223497
Jurisdiction	Entire area falling under jurisdiction of Mahuva & Jesar Talukas of Bhavnagar District.

Divison Name: JUNAGADH

Diviosion Code: WW03

Office address	Sardar Patel Bhavan, II Floor, Jayshree Talkies Road, Junagadh 362 001. P.h No. (0285) 2623090
Jurisdiction	Jurisdiction of Junagadh Division encompasses entire area falling under jurisdiction of all Talukas of Junagadh & Porbandar Districts and Veraval, Talala & Sutrapada Talukas of Gir-Somnath District.

Range: Junagadh-1

Office address	Kotecha Commercial Central , III floor, Jayshree Talkies Road, Junagadh 362001. P.h No. (0285) 2621200
Jurisdiction	Entire area falling under jurisdiction of Junagadh Municipal Corporation on left (Narsinh Mehta Lake) side of M.G. Road passing through the municipal area and meeting on one direction with National Highway leading towards Jetpur and on another direction meeting with State Highway leading towards Bilkha; and Vanthali & Manavadar Talukas of Junagadh District.

Range: Junagadh-2

Office address	Kotecha Commercial Central , I floor, Jayshree Talkies Road, Junagadh 362001. P.h No. (0285) 2624120
Jurisdiction	Entire area falling under jurisdiction of Junagadh Municipal Corporation on right (Upperkot Fort) side of M.G. Road passing through the municipal area and meeting on one direction with National Highway leading towards Jetpur and on another direction meeting with State Highway leading towards Bilkha; Junagadh Taluka except municipal area of Junagadh City; and Bhesan & Visavadar Talukas of Junagadh District.

Porbandar-1

Office address	New Customs And Central Excise Complex, IIIrd Floor, Opp. Civil Aerodrome, Behind N.K. Mehta Hospital Porbandar 360577. P.h No. (0286) 2222423
Jurisdiction	Entire area falling under jurisdiction of Porbandar Taluka of Porbandar District.

Porbandar-2

Office address	New Customs And Central Excise Complex, IIIrd Floor, Opp. Civil Aerodrome, Behind N.K. Mehta Hospital Porbandar 360577. P.h No. (0286) 2220633
Jurisdiction	Entire area falling under jurisdiction of Ranavav and Kutiana Talukas of Porbandar District.

Veraval 1

Office address	Plot No.176, Survey No. 1537, Near Old DY. S.P. Bunglow, Rajendra Bhuvan Road, Veraval-362265. P.h No. (02876) 220665
Jurisdiction	Entire area falling under jurisdiction of Veraval Taluka of Gir-Somnath District and Maliya, Mangrol & Keshod Talukas of Junagadh District.


Veraval 2

Office address	Plot No.176, Survey No. 1537, Near Old DY. S.P. Bunglow, Rajendra Bhuvan Road, Veraval-362265. P.h No. (02876) 244089
Jurisdiction	Entire area falling under jurisdiction of Sutrapada & Talala Talukas of Gir-Somnath District; and Mendarda Taluka of Junagadh District.

Division Name: DIVISION BHAVNAGAR- 3(AMRELI)

Office address	3 rd Floor, Silver Arc Building, Opp. Dakshinamurti School, Waghawadi Road, Bhavnagar - 364001. P.h No. (0278) 2573822
Jurisdiction	Jurisdiction of Division, Bhavnagar-3(Amreli) encompasses entire area falling under jurisdiction of all Talukas of Amreli District; and Kodinar, Gir-Gadhada & Una Talukas of Gir-Somnath District.

Rajula



Office address	2nd Floor, Sangam Complex, Near Gandhibaug, Mahuva. P.h No. (02844) 223497
Jurisdiction	Entire area falling under jurisdiction of Rajula and Savar-Kundla Talukas of Amreli District.

Jafrabad

Office address	Po- Ambuja Nagar, Kodinar-362715. P.h No. (02795) 232827
Jurisdiction	Entire area falling under jurisdiction of Jafrabad, Khambha & Dhari Talukas of Amreli District.

Una

Office address	Po- Ambuja Nagar, Kodinar-362715. P.h No. (02795) 232827
Jurisdiction	Entire area falling under jurisdiction of Kodinar, Gir-Gadhada & Una Talukas of Gir-Somnath District.

Amreli

Office address	C/o Central Excise Out Sector, Sahjanand Nivas, Street No.6/8, Manek Para, Amreli. Ph No- 0278- 2573826
Jurisdiction	Entire area falling under jurisdiction of Amreli, Babra, Lathi, Liliya, Vadia & Bagsara Talukas of Amreli District.

Divison Name: Surendranagar


Office address	Millennium Plaza, First Floor, Malar Chowk, Dhrangdhara Road, Surendranagar-363 001. P.h No. (02752)-290220
Jurisdiction	Jurisdiction of Surendranagar Division encompasses entire area falling under jurisdiction of all Talukas of Surendranagar District.

Surendranagar-1

Office address	Millennium Plaza, First Floor, Malar Chowk, Dhrangdhara Road, Surendranagar-363 001. P.h No. (02752)-220853
Jurisdiction	Entire area falling under jurisdiction of Surendranagarr-Dudhrej Joint Municipality on left side of Highway passing through the municipal area from Wadhwan towards Dudhrej-Dhrangdhara Side; and Entire area falling under jurisdiction of Wadhwan Taluka of Surendranagar District except the area of Surendranagar-Dudhrej Joint Municipality.

Surendranagar-2

Office address	Millennium Plaza, First Floor, Malar Chowk, Dhrangdhara Road, Surendranagar-363 001. P.h No. (02752)-225359
----------------	----------------------------------------------------------------------------------------------------------------



Jurisdiction	Entire area falling under jurisdiction of Surendranagar-Dudhrej Joint Municipality on Right side of Highway passing through the municipal area from Wadhwan towards Dudhrej-Dhrangdhra side and Entire area falling under jurisdiction of Lakhtar Taluka of Surendranagar District.
--------------	-------------------------------------------------------------------------------------------------------------------------------------------------------------------------------------------------------------------------------------------------------------------------------------

Dhrangdhara

Office address	Green Chowk, Nani Bazar, Near Post Office, Dhrangdhara-363610. P.h No. (02754)-282255
Jurisdiction	Entire area falling under jurisdiction of Dhrangdhara, Muli & Dasada-Patdi Talukas of Surendranagar District.


Limbdī

Office address	Bharaj Complex, 1 st Floor, Jin Road, Limdi. P.h No. (02753)-262060
Jurisdiction	Entire area falling under jurisdiction of Limbdi, Chuda & Sayla Talukas of Surendranagar District.

Chotila

Office address	Millennium Plaza, First Floor, Malar Chowk, Dhrangdhara Road, Surendranagar-363 001. P.h No. (02752)-225359
Jurisdiction	Entire area falling under jurisdiction of Thangadh & Chotila Talukas of Surendranagar District.

ANNEXURE - VI



1. Name of the Commissionerate: Kutch (Gandhidham) Commissionerate

2. Commissionerate Code: WX

JURISDICTION OF KUTCH (GANDHIDHAM) COMMISSIONERATE.

The entire Revenue District of Kutch in the State of Gujarat.

HEAD QUARTER OFFICE ADDRESS OF KUTCH (GANDHIDHAM) COMMISSIONERATE	BHAVAN, PLOT NO.82, SECTOR-8, OPP RAMLEELA MAIDAN, GANDHIDHAM 370 201.
-------------------------------------------------------------------	------------------------------------------------------------------------

JURISDICTION OF DIVISIONS / RANGES OF KUTCH (GANDHIDHAM) COMMISSIONERATE

Division Name: Gandhidham Urban Division

Office address	" GST Bhavan", Plot No. 82, Sector-8, Opp. : Ramleela Maidan, Gandhidham- 370 201
Jurisdiction	Area of Gandhidham Municipality.

Gandhidham Urban, Range-I

Office address:	" GST Bhavan ", Plot No. 82, Sector-8, Opp. : Ramleela Maidan, Gandhidham-370 201
Jurisdiction:	Sector 1 to 8, 10A,10B, 10C, 11, 12, DC-6, Sapna Nagar, IFFCO Colony, Block – B, C & G.

Gandhidham Urban, Range-II

Office address	" GST Bhavan", Plot No. 82, Sector-8, Opp. : Ramleela Maidan, Gandhidham-370 201
Jurisdiction:	Ward No. 12A, 12B, Sector 9B, 9C, Railway Colony, Khodiyar Nagar.

Gandhidham Urban, Range-III


Office address	" GST Bhavan", Plot No. 82, Sector-8, Opp. : Ramleela Maidan, Gandhidham-370 201
Jurisdiction:	Sector 1A, Lilasha nagar, Apna nagar, Shakti nagar, Gopal puri.

Gandhidham Urban, Range-IV

Office address	" GST Bhavan", Plot No. 82, Sector-8, Opp. : Ramleela Maidan, Gandhidham-370 201
Jurisdiction:	Ward No. 7, 8, 9A, 9B, 10A, 10B, 11A, 11B, Old Sunderpuri, DC-2.

Gandhidham Urban, Range-V

Office address	" GST Bhavan", Plot No. 82, Sector-8, Opp. : Ramleela Maidan, Gandhidham-370 201
Jurisdiction:	Adipur Ward- 1A, 1B, 2A, 2B, 3A, 3B, 4A, 4B, 5, 6, DC-3, Green Belt Area

Division Name: Gandhidham Rural Division

Office address	" GST Bhavan", Plot No. 82, Sector-8, Opp. : Ramleela Maidan, Gandhidham-370 201
Jurisdiction	Area of Gandhidham taluka except Gandhidham Municipality Area and include Village Tuna of Anjar Taluka.

Gandhidham Rural, Range-I

Office address:	" GST Bhavan", Plot No. 82, Sector-8, Opp. : Ramleela Maidan, Gandhidham-370 201
Jurisdiction:	Bharapar.

Gandhidham Rural, Range-II

Office address	" GST Bhavan", Plot No. 82, Sector-8, Opp. : Ramleela Maidan, Gandhidham-370 201
Jurisdiction:	Kidana, KASEZ, Shinoy, Antarjal.

Gandhidham Rural, Range-III

Office address:	" GST Bhavan", Plot No. 82, Sector-8, Opp. : Ramleela Maidan, Gandhidham-370 201
Jurisdiction:	Old Kandla, New Kandla, Kandla Port, Area between KASEZ to Kandla Port on both side of Road (Salt Area)

Gandhidham Rural, Range-IV

Office address	" GST Bhavan", Plot No. 82, Sector-8, Opp. : Ramleela Maidan, Gandhidham-370 201
Jurisdiction:	Kharirohar (Ind. IOCL, HPCL, BPCL Storage Tanks Area), Mithirohar

Gandhidham Rural, Range-V

Office address:	" GST Bhavan", Plot No. 82, Sector-8, Opp. : Ramleela Maidan, Gandhidham-370 201
Jurisdiction:	Padana, Chudva, Galpadar

Division Name: Anjar-Bhachau Division

Office address	" GST Bhavan", Plot No. 82, Sector-8, Opp. : Ramleela Maidan, Gandhidham-370 201
Jurisdiction	Area of Anjar Taluka, Bhachau Taluka and Rapar Taluka.

Anjar-Bhachau, Range-I


Office address	" GST Bhavan", Plot No. 82, Sector-8, Opp. : Ramleela Maidan, Gandhidham-370 201
Jurisdiction:	Sapeda, Khedoi, Kanderiya, Bhuvad, Dhamadka, Kotda, Chandrani, Singura, Dudhai and Anjar City

Anjar-Bhachau, Range-II

Office address	" GST Bhavan", Plot No. 82, Sector-8, Opp. : Ramleela Maidan, Gandhidham-370 201
Jurisdiction:	Meghpar, Meghpar- Borichi , Varshamedi, Valadiya Bitta, Vidi, Devaliya ,Tuna & Tuna Port.

Anjar-Bhachau, Range-III

Office address:	" GST Bhavan", Plot No. 82, Sector-8, Opp. : Ramleela Maidan, Gandhidham-370 201
Jurisdiction:	Bhimasar, Varsana, Modvadar.



Anjar-Bhachau, Range-IV

Office address :	" GST Bhavan", Plot No. 82, Sector-8, Opp. : Ramleela Maidan, Gandhidham-370 201
Jurisdiction:	Nani Chirai, Moti Chirai, Lunva, Chopadva, Sukhpar, Amradi, Morgar, Baniari, Kumbhardi, Sikara, Ner, Kharol, Kadol of Bhachau Taluka.

Anjar-Bhachau, Range-V

Office address:	" GST Bhavan", Plot No. 82, Sector-8, Opp. : Ramleela Maidan, Gandhidham-370 201
Jurisdiction:	Bhachau, Bhachau city and all other villages of Bhachau Taluka not mentioned in range-IV, Rapar taluka (including adjoining area of Rann of kutch & and little Rann of Kutch to Bhachau and Rapar Taluka).

Division Name: Mundra Division

Office address:	" GST Bhavan", Plot No. 82, Sector-8, Opp. : Ramleela Maidan, Gandhidham-370 201
Jurisdiction	Area of Mundra & Mandvi Taluka of Kutch district.

Mundra, Range-I

Office address:	" GST Bhavan", Plot No. 82, Sector-8, Opp. : Ramleela Maidan, Gandhidham-370 201
Jurisdiction:	Zero Point to Port area including Adani Port & SEZ

Mundra, Range-II

Office address	" GST Bhavan", Plot No. 82, Sector-8, Opp. : Ramleela Maidan, Gandhidham-370 201
Jurisdiction:	Mundra City upto Zero point and village Baroi

Mundra, Range-III

Office address	" GST Bhavan", Plot No. 82, Sector-8, Opp. : Ramleela Maidan, Gandhidham-370 201
Jurisdiction:	Luni to Bhadreswar, Lakhpar, Mokha Chukdi, Ratadiya

Mundra, Range-IV

Office address	" GST Bhavan", Plot No. 82, Sector-8, Opp. : Ramleela Maidan, Gandhidham-370 201
Jurisdiction:	Samaghogha, Nana Kapaya, Mota Kapaya, Pragpar, Babaya.

Mundra, Range-V

Office address	Plot No. 82, Sector-8, Opp. : RamleelaMaidan, Gandhidham-370 201
Jurisdiction:	Mandvi Taluka of Kutch District.

Division Name: Bhuj Division

Office address:	" GST Bhavan", Kutch Palace, Plot No. 3,4,5, Survey No.311/4, Kukma, Bhuj-370001
Jurisdiction	Area of Bhuj, Nakhatrana, Lakhpat and Abdasa taluka of Kutch district and Contiguous area of Rann of Kutch.

Bhuj, Range-I

Office address	" GST Bhavan", Kutch Palace, Plot No. 3,4,5, Survey No.311/4, Kukma, Bhuj-370001
Jurisdiction:	Bhuj City (Municipal Area)



Bhuj, Range-II

Office address:	" GST Bhavan", Kutch Palace, Plot No. 3,4,5, Survey No.311/4, Kukma, Bhuj-370001
Jurisdiction:	Madhpar, Kukma, Lakhond, ,Kanaiyabe, Paddhar and Chubadak.

Bhuj, Range-III

Office address	" GST Bhavan", Kutch Palace, Plot No. 3,4,5, Survey No.311/4, Kukma, Bhuj-370001
Jurisdiction:	Rudrani to Khavda, Dhorda, Hajipir, Loriya, Sumrasar, Mirzapar, Sukhpar, Mankuva, Deshalpar, Bharapar, Kera, Gajod.

Bhuj, Range-IV

Office address	" GST Bhavan", Kutch Palace, Plot No. 3,4,5, Survey No.311/4, Kukma, Bhuj-370001
Jurisdiction:	Nakhtrana Taluka

Bhuj, Range-V

Office address	" GST Bhavan", Kutch Palace, Plot No. 3,4,5, Survey No.311/4, Kukma, Bhuj-370001
Jurisdiction:	Abdasa & Lakhpat Taluka.